



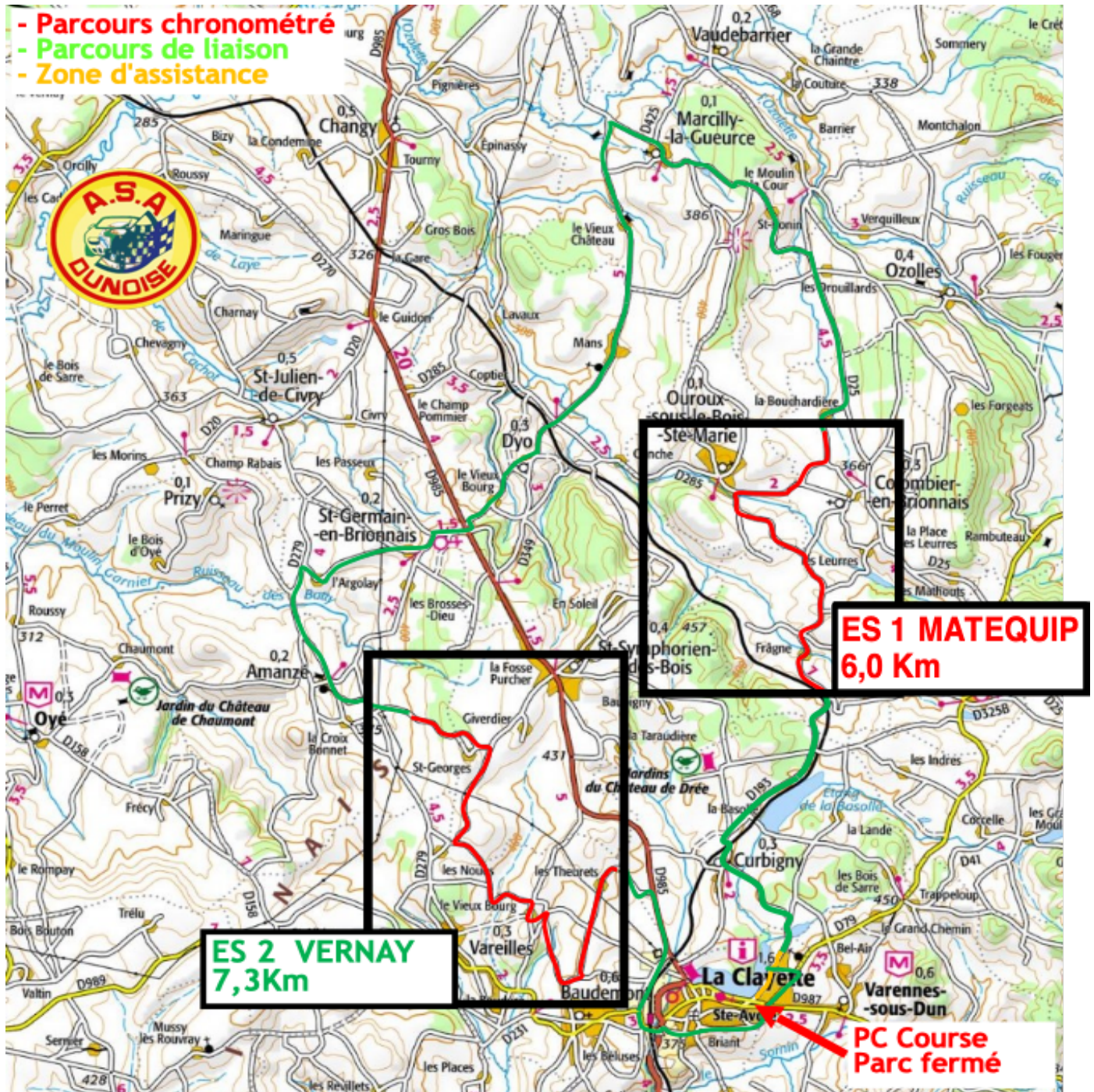
# ROADBOOK

45<sup>ème</sup> Rallye du Brionnais











19 et 20 juin 2026

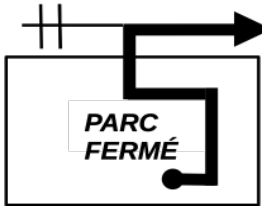

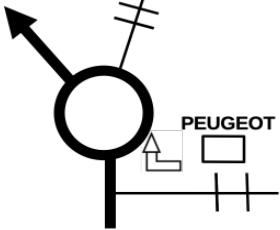
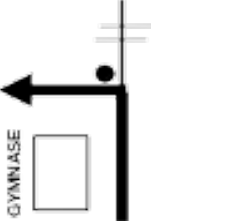

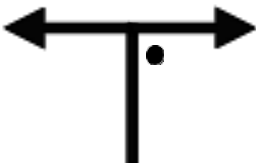



# Plan général



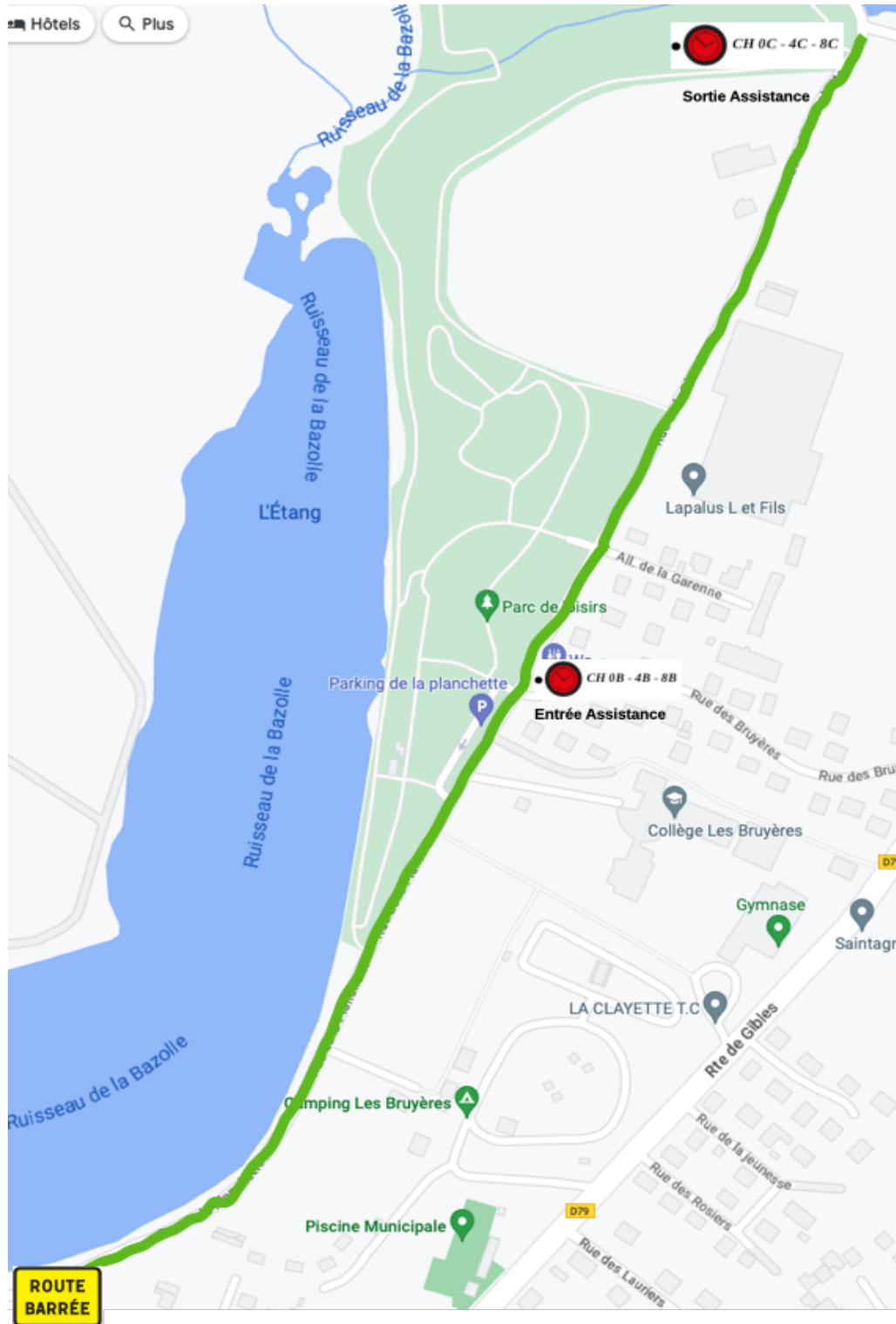
# **LEGENDE**

	<b>DIRECTION A SUIVRE</b>
	<b>DIRECTION A SUIVRE</b>
	<b>DIRECTION A NE PAS SUIVRE</b>
	<b>DIRECTION A NE PAS SUIVRE</b>
	<b>EMPLACEMENT DES REPERES VISUELS</b>
<b>GMRP</b>	<b>GARDER MÊME ROUTE PRINCIPALE</b>
	<b>CONTROLE HORAIRE</b>
	<b>DEPART ES</b>
	<b>ARRIVÉE ES</b>
	<b>POINT STOP</b>
	<b>LIMITATION DE VITESSE</b>






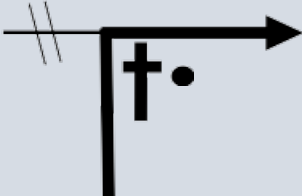


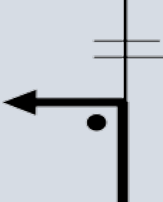

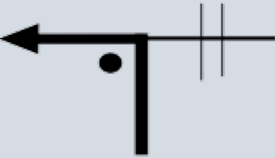



ETAPE 1		CH 0A - 4A - 8A à CH 0B - 4B - 8B		MOYENNE 6,000 km/h	TEMPS IMPARTI	
SECTION 1				DISTANCE	10 min	
SECTEUR 1				1,000 km		
DISTANCES		DIRECTION	INFORMATION	DISTANCE		
totale	partielle			régressive		
0,000 km	0,000 km	1 	 CH 0A - 4A - 8A	1,000 km		
0,150 km	0,150 km	2 	Direction GIBLES 2 <sup>e</sup> sortie	0,850 km		
0,650 km	0,500 km	3 		0,350 km		
1,000 km	0,350 km	4 	 CH 0B - 4B - 8B Entrée Assistance	0,000 km		
0,500 km	0,500 km	<h1>Zone Assistance</h1>				

ETAPE	1	<b>Plan de la Zone D'Assistance</b>	MOYENNE	TEMPS IMPARTI
SECTION	1		DISTANCE	
SECTEUR	1		0,5 km	

La rue surlignée en vert



ETAPE 1		CH 0C - 4C - 8C à CH 1 - 5 - 9		MOYENNE 18,400 km/h	TEMPS IMPARTI
SECTION 1				4,600 km	15 min
SECTEUR 2					
DISTANCES		DIRECTION	INFORMATION	DISTANCE	
totale	partielle			régressive	
0,000 km	0,000 km	5	CH 0C - 4C - 8C  Sortie Assistance	4,600 km	
0,200 km	0,200 km	6		4,400 km	
1,600 km	1,400 km	7		3,000 km	
2,000 km	0,400 km	8	 GMRP sur 2,8 km	2,600 km	
4,600 km	2,600 km	9	CH 1 - 5 - 9	0,000 km	

ETAPE 1		CH 1 - 5 - 9 à CH 2 - 6 - 10		MOYENNE 32,580 km/h	TEMPS IMPARTI
SECTION 1					50 min
SECTEUR 3				27,150 km	
DISTANCES		DIRECTION	INFORMATION	DISTANCE	
totale	partielle			régressive	
0,150 km	0,150 km	 10	 <i>Départ ES 1 - 3 - 5</i>	27,000 km	
2,700 km	2,550 km	 11	  <i>CHÊNE</i>	24,450 km	
4,300 km	1,600 km	 12	 <i>COLOMBIER EN BRIONNAIS</i> (de dos)	22,850 km	
4,700 km	0,400 km	 13	<i>CHICANE</i>	22,450 km	
5,300 km	0,600 km	 14	 GMRP	21,850 km	
5,800 km	0,500 km	 15		21,350 km	
6,150 km	0,350 km	 16	 <i>Arrivée ES 1 - 3 - 5</i>	21,000 km	

# ES MATEQUIP/ 6,0 Km




ES 1 - 3 - 5


CH



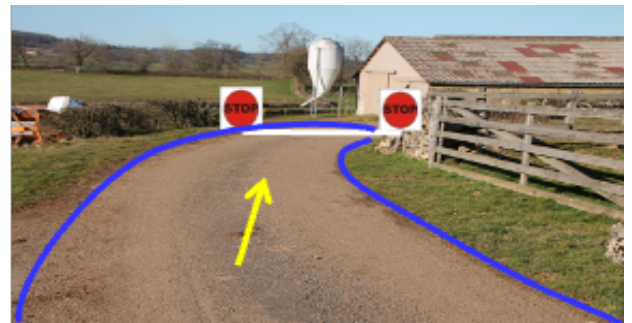
DEPART



ARRIVÉE



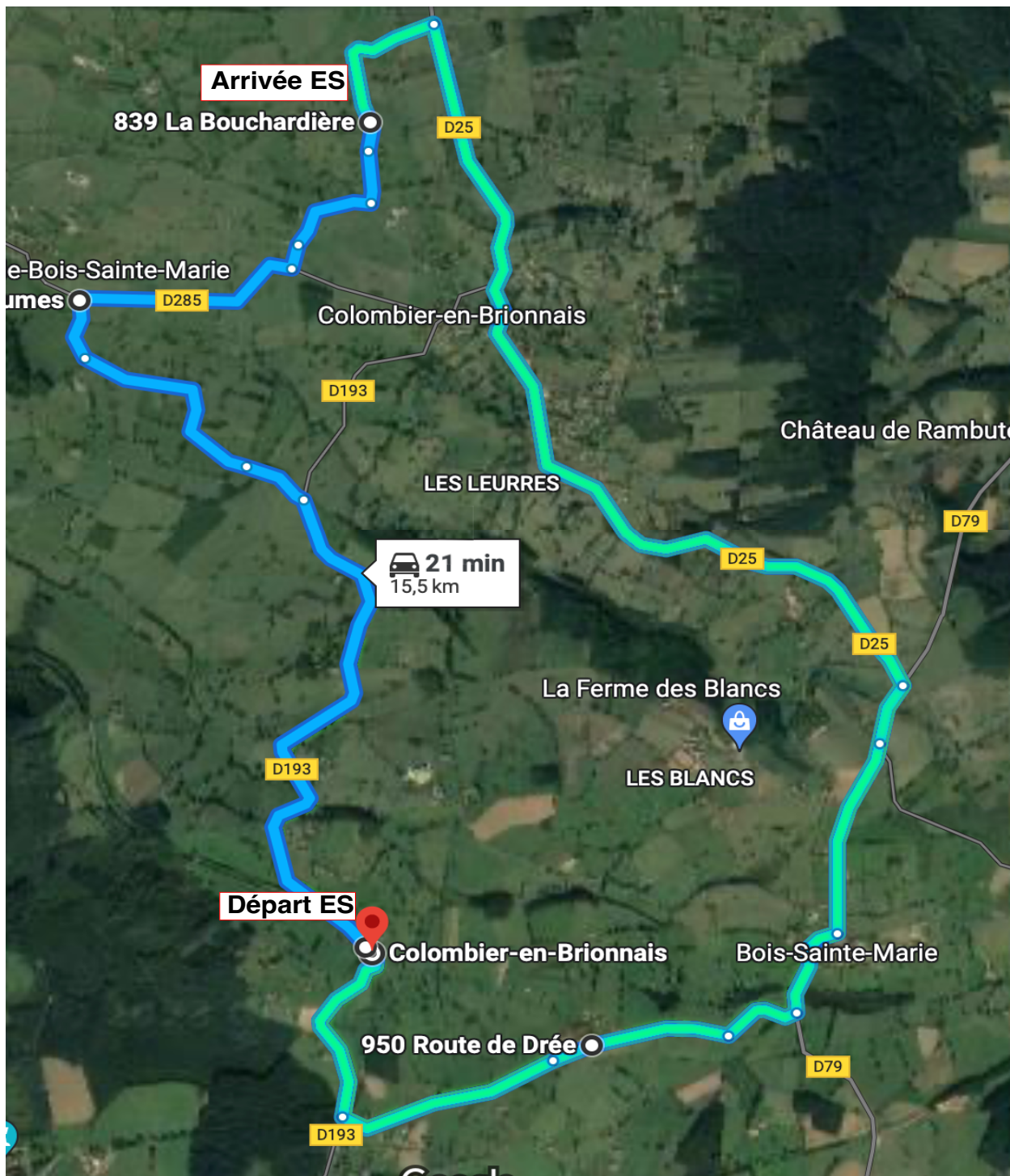
POINT STOP



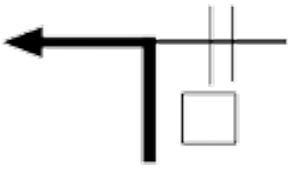

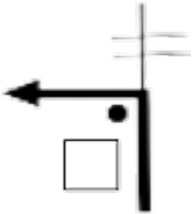

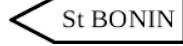
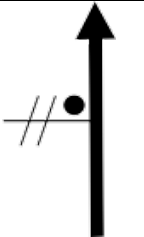


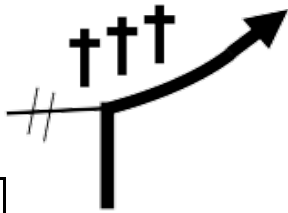
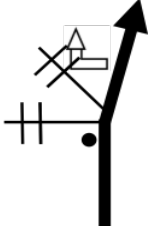

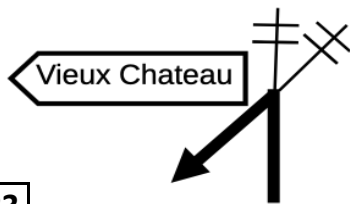


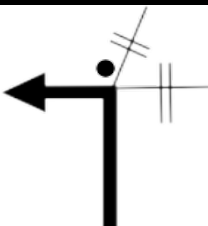

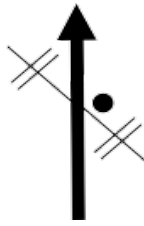

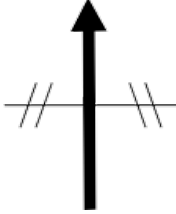

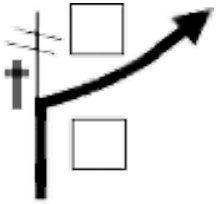
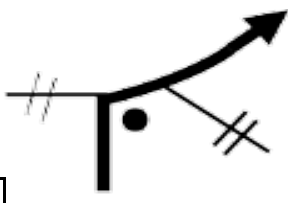

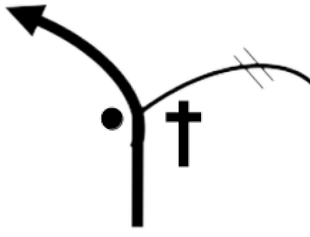

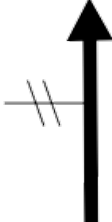
# ES MATEQUIP

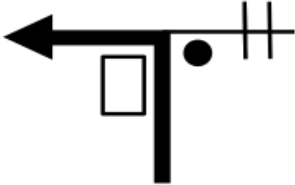


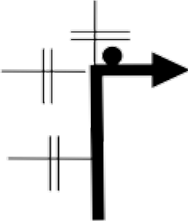

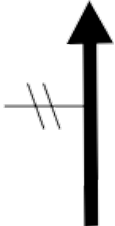
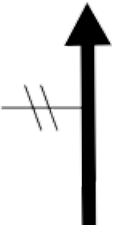


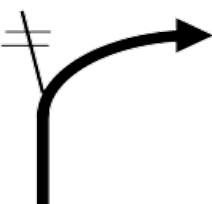
## Itinéraire pour rejoindre le départ (en vert)

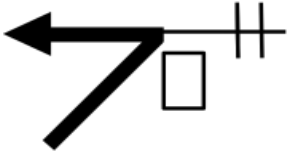

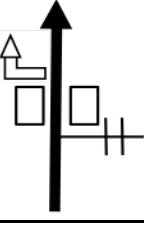
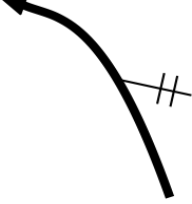
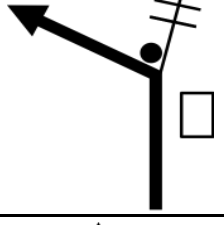

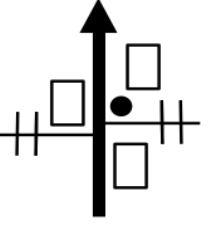

Indication: après avoir traversé Bois-Sainte-Marie, à la croix prendre à droite et suivre la pancarte Circuit des Eglises romanes



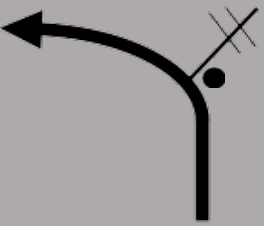

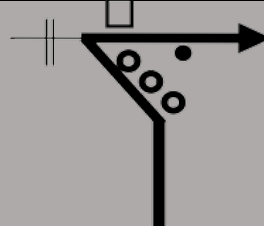

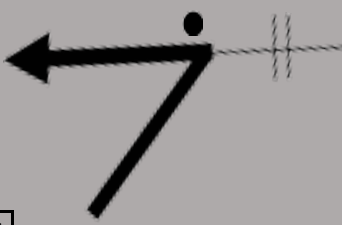
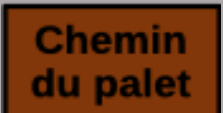
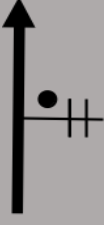
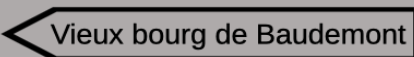
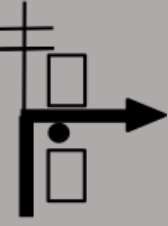

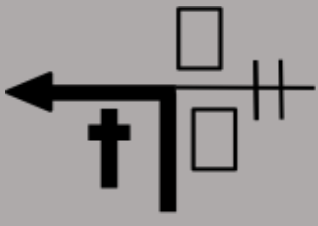
ETAPE 1		CH 1 - 5 - 9 à CH 2 - 6 - 10		MOYENNE 32,580 km/h	TEMPS IMPARTI
SECTION 1					50 min
SECTEUR 3				27,150 km	
DISTANCES		DIRECTION	INFORMATION	DISTANCE	
totale	partielle			régressive	
6,500 km	0,350 km	17 	 <b>POINT STOP</b>	20,650 km	
6,900 km	0,400 km	18 	<i>Sans Indication</i>  <b>Sortie Dangereuse</b>  GMRP sur 2,2 km	20,250 km	
9,100 km	2,200 km	19 	   ( de dos)	18,050 km	
10,800 km	1,700 km	20 	 	16,350 km	
11,800 km	1,000 km	21 		15,350 km	
12,300 km	0,500 km	22 	  GMRP (D425)	14,850 km	
12,600 km	0,300 km	23 	<b>GMRP</b>	14,550 km	

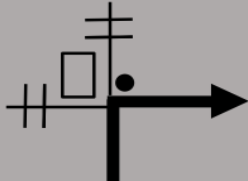
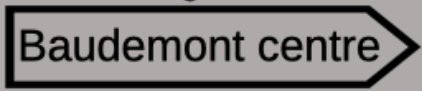
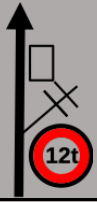
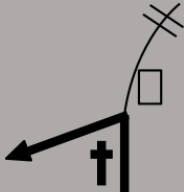



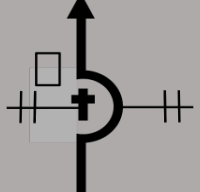
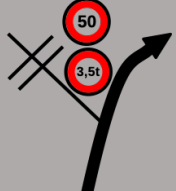
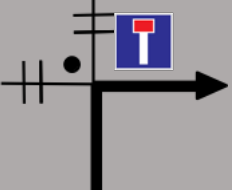

ETAPE 1		CH 1 - 5 - 9 à CH 2 - 6 - 10		MOYENNE 32,580 km/h	TEMPS IMPARTI
SECTION 1					50 min
SECTEUR 3				27,150 km	
DISTANCES		DIRECTION	INFORMATION	DISTANCE	
totale	partielle			régressive	
13,600 km	1,000 km				13,550 km
		24			
15,500 km	1,900 km				11,650 km
		25			
17,700 km	2,200 km				9,450 km
		26			
18,500 km	0,800 km		<i>Sans Indication</i>		8,650 km
		27			
18,700 km	0,200 km				8,450 km
		28			
19,000 km	0,300 km				8,150 km
		29			
19,400 km	0,400 km				7,750 km
		30			

ETAPE 1		CH 1 - 5 - 9 à CH 2 - 6 - 10		MOYENNE 32,580 km/h	TEMPS IMPARTI
SECTION 1					50 min
SECTEUR 3				27,150 km	
DISTANCES		DIRECTION	INFORMATION	DISTANCE	
totale	partielle			régressive	
19,800 km	0,400 km	 31	<b>Sans Indication</b>   <b>Sortie Dangereuse</b>	7,350 km	
19,900 km	0,100 km	 E		7,250 km	
20,200 km	0,300 km	 1	GMRP	6,950 km	
20,700 km	0,500 km	 2	GMRP	6,450 km	
21,100 km	0,400 km	 3		6,050 km	
22,300 km	1,200 km	 4		4,850 km	

ETAPE 1		CH 1 - 5 - 9 à CH 2 - 6 - 10		MOYENNE 32,580 km/h	TEMPS IMPARTI
SECTION 1					50 min
SECTEUR 4				27,150 km	
DISTANCES		DIRECTION	INFORMATION	DISTANCE	
totale	partielle			régressive	
22,600 km	0,300 km	5 	<i>Sans Indication</i>	4,550 km	
23,700 km	1,100 km	6 	GMRP	3,450 km	
24,500 km	0,800 km	7 	GMRP	2,650 km	
25,100 km	0,600 km	8 		2,050 km	
25,200 km	0,100 km	9 		1,950 km	
25,600 km	0,400 km	10 		1,550 km	

ETAPE 1		CH 1 - 5 - 9 à CH 2 - 6 - 10		MOYENNE 32,580 km/h	TEMPS IMPARTI
SECTION 1					50 min
SECTEUR 4				27,150 km	
25,900 km	0,300 km	11			1,250 km
26,950 km	1,050 km	12			0,200 km
27,150 km	0,200 km	13			0,000 km

ETAPE 1		CH 2 - 6 - 10 à CH 3 - 7 - 11		MOYENNE 24,300 km/h	TEMPS IMPARTI
SECTION 1					30 min
SECTEUR 4				12,150 km	
DISTANCES		DIRECTION	INFORMATION	DISTANCE	
totale	partielle			régressive	
0,100 km	0,100 km	 14	 <i>Départ ES 2 - 4 - 6</i>	12,050 km	
0,300 km	0,200 km	 15		11,850 km	
1,950 km	1,650 km	 16		10,200 km	
2,850 km	0,900 km	 17		9,300 km	
3,850 km	1,000 km	 18	  de dos	8,300 km	
4,050 km	0,200 km	 19		8,100 km	

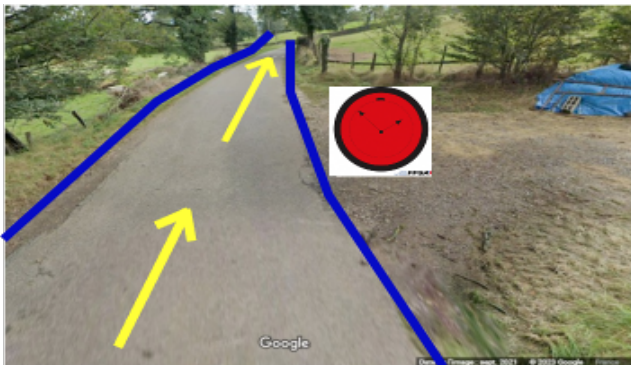
ETAPE 1		CH 2 - 6 - 10 à CH 3 - 7 - 11		MOYENNE 24,300 km/h	TEMPS IMPARTI
SECTION 1					30 min
SECTEUR 4				12,150 km	
DISTANCES		DIRECTION	INFORMATION	DISTANCE	
totale	partielle			régressive	
4,250 km	0,200 km	 20		7,900 km	
4,350 km	0,100 km	 21		7,800 km	
5,350 km	1,000 km	 22		6,800 km	
5,600 km	0,250 km	 23		6,550 km	
6,200 km	0,600 km	 24	<i>• CHICANE</i>	5,950 km	
6,350 km	0,150 km	 25		5,800 km	
7,050 km	0,700 km	 26	GMRP	5,100 km	
7,400 km	0,350 km	 27	 Arrivée ES 2 - 4 - 6	4,750 km	

# ES VERNAY / 7,3 Km

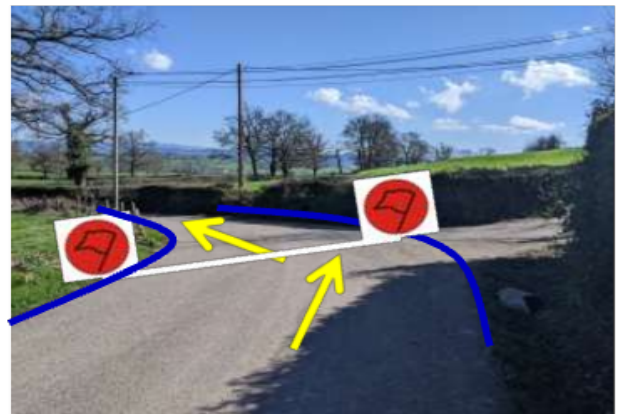


ES 2 - 4 - 6


CH



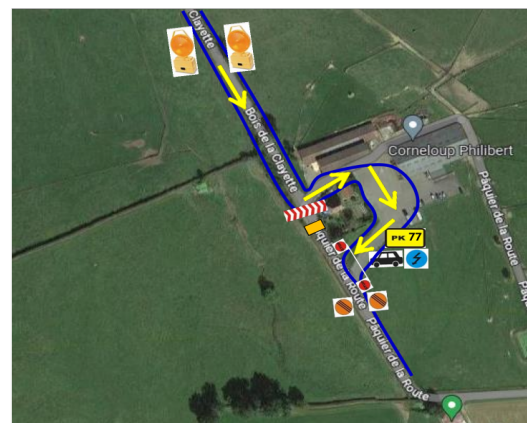
DEPART



ARRIVÉE



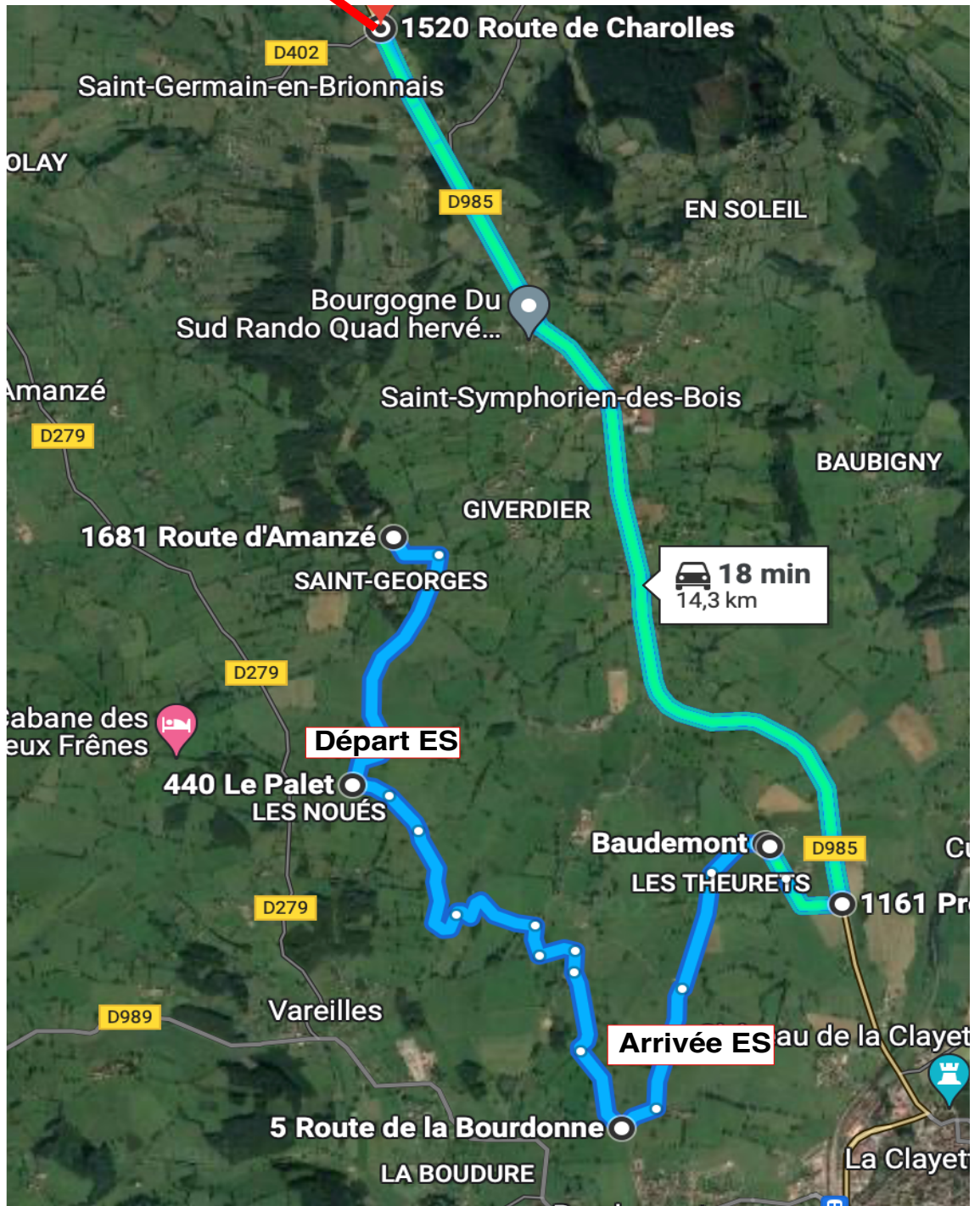
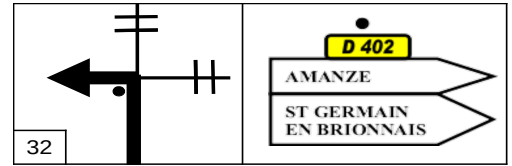
POINT STOP



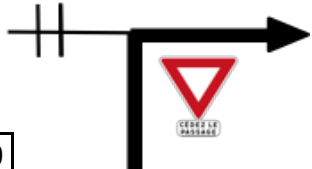
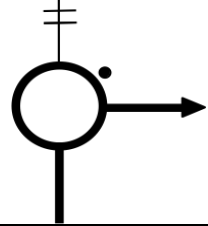
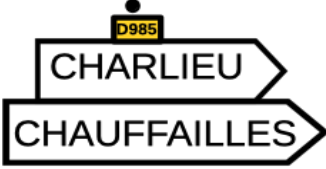
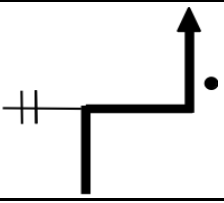

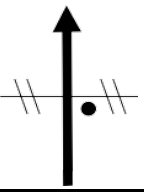

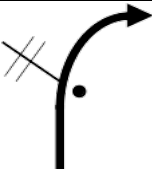



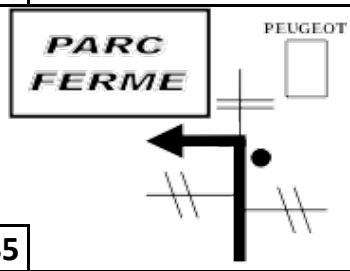



# ES VERNAY

Itinéraire pour rejoindre le départ (en vert)

Vous êtes à la case 32 du roadbook modifiée comme ci-contre pour la circonstance



ETAPE 1		CH 2 - 6 - 10 à CH 3 - 7 - 11		MOYENNE 24,300 km/h	TEMPS IMPARTI
SECTION 1					30 min
SECTEUR 4				12,150 km	
DISTANCES		DIRECTION	INFORMATION	DISTANCE	
totale	partielle			régressive	
7,850 km	0,450 km	28 	 POINT STOP	4,300 km	
8,200 km	0,350 km	29 		3,950 km	
9,550 km	1,350 km	30 		2,600 km	
10,500 km	0,950 km	31 		1,650 km	
10,950 km	0,450 km	32 		1,200 km	
11,800 km	0,850 km	33 		0,350 km	
11,950 km	0,150 km	34 		0,200 km	
12,150 km	0,200 km	35 	 CH 3 - 7 - 11	0,000 km	

MO



# 45<sup>e</sup> Rallye du brionnais 19 & 20 juin 2026



Equipage		Véhicule utilisé pour les reconnaissances		
N° de Reco		Marque	Type	Immatriculation

## AVIS TRÈS IMPORTANT

Les reconnaissances ne sont autorisées que les jours suivants:  
Dimanche 14 juin 2026 de 9 h 00 à 18 h 00  
Vendredi 19 juin 2026 de 10 h 00 à 20 h 00

## CARNET D'INFRACTIONS

Date & Heure	Lieu	Infraction constatée	Nom du controleur	Emargement du controleur

Document à présenter obligatoirement aux organisateurs lors des vérifications administratives



INTITULÉ DE L'ÉPREUVE: Rallye du Brionnais \_\_\_\_\_

LIEU DE L'ÉPREUVE: LA CLAYETTE \_\_\_\_\_

DATE DE L'ÉPREUVE: 20/06/2026 \_\_\_\_\_

NOM DU CONCURRENT : \_\_\_\_\_

NOM ET PRÉNOM DU PILOTE : \_\_\_\_\_

N° DE LICENCE DU PILOTE : \_\_\_\_\_

CATÉGORIE: \_\_\_\_\_

N° DE COURSE: \_\_\_\_\_

DÉCLARE ABANDONNER LA MANIFESTATION AU MOTIF DE :

:

SIGNATURES

PILOTE

CONCURRENT

TUTEUR

HEURE  
(HEURE / MINUTES)

LE PRÉSIDENT DU COLLÈGE DES COMMISSAIRES SPORTIFS

NOM : \_\_\_\_\_ PRÉNOM : \_\_\_\_\_ N° LICENCE : \_\_\_\_\_

DATE : \_\_\_\_\_ À (HEURE / MINUTES) \_\_\_\_\_ SIGNATURE

LE TRANSPONDEUR A ÉTÉ RESTITUÉ À (HEURE / MINUTES) \_\_\_\_\_