



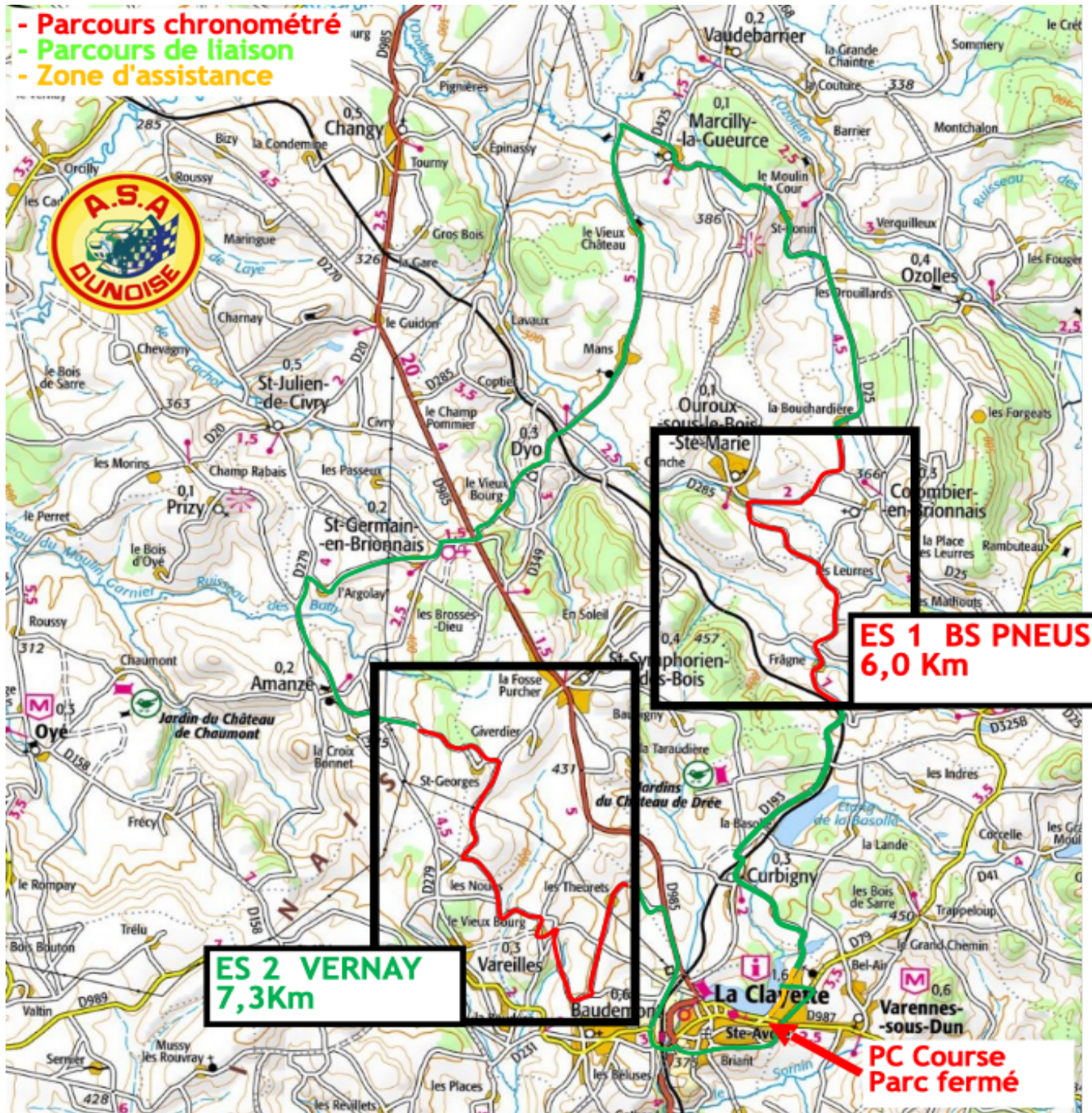
ROADBOOK

43^{ème} Rallye du Brionnais











21 et 22 juin 2024

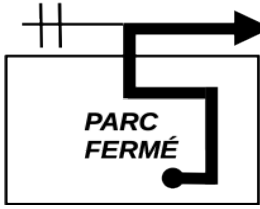

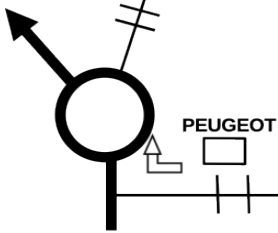
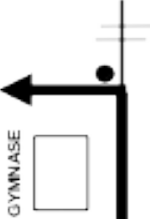

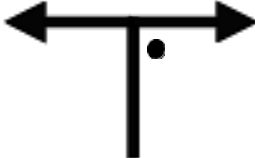



Plan général



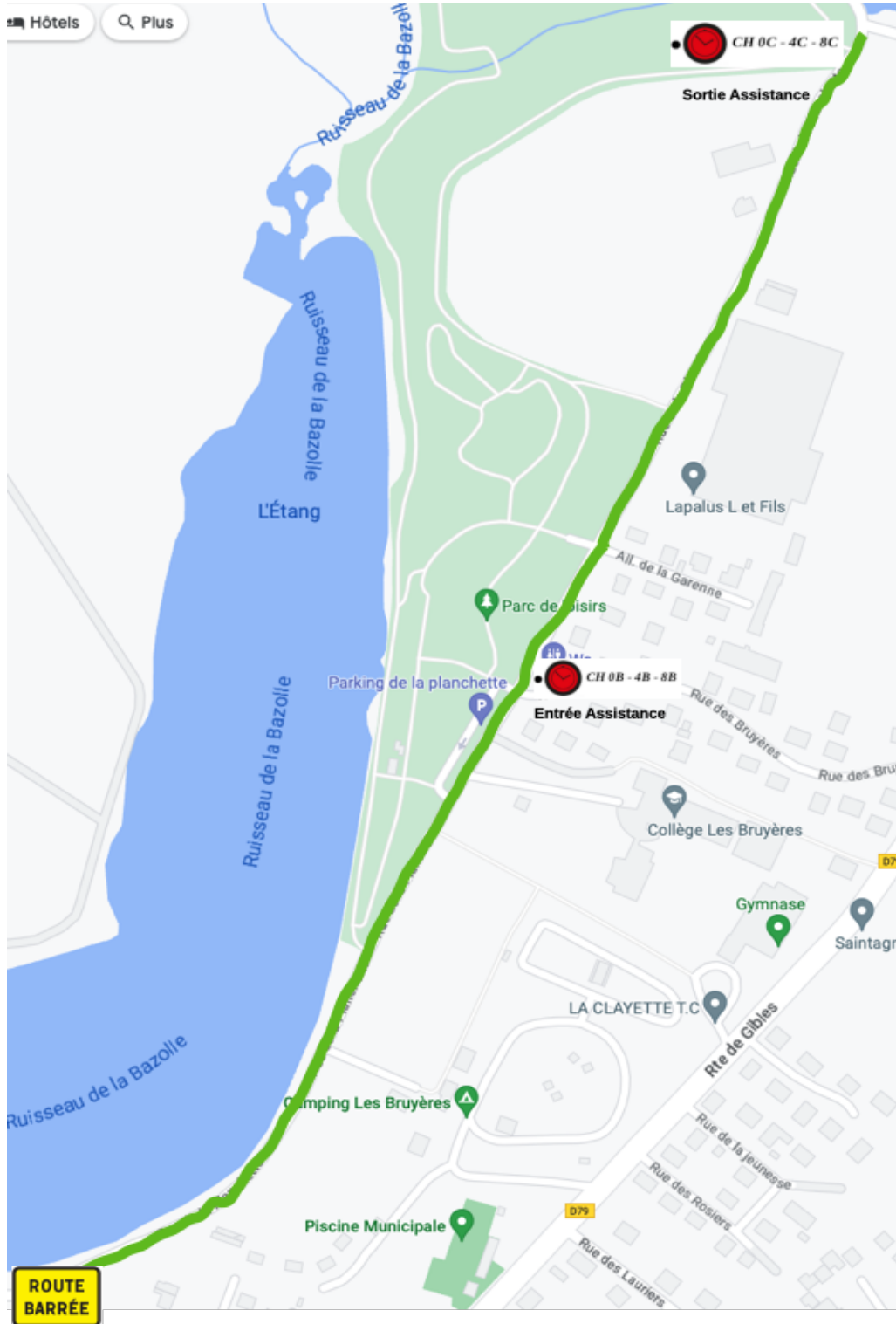
LEGENDE

	DIRECTION A SUIVRE
	DIRECTION A SUIVRE
	DIRECTION A NE PAS SUIVRE
	DIRECTION A NE PAS SUIVRE
	EMPLACEMENT DES REPERES VISUELS
GMRP	GARDER MÊME ROUTE PRINCIPALE
	CONTROLE HORAIRE
	DEPART ES
	ARRIVÉE ES
	POINT STOP
	LIMITATION DE VITESSE






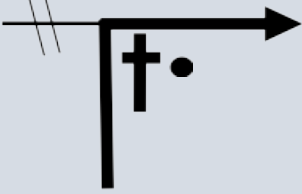



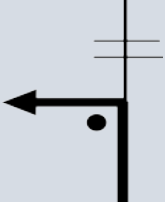

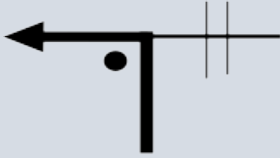
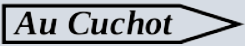


ETAPE 1		CH 0A - 4A - 8A à CH 0B - 4B - 8B		MOYENNE 6,000 km/h	TEMPS IMPARTI	
SECTION 1				DISTANCE	10 min	
SECTEUR 1				1,000 km		
DISTANCES		DIRECTION	INFORMATION	DISTANCE		
totale	partielle			régressive		
0,000 km	0,000 km	1 	 CH 0A - 4A - 8A	1,000 km		
0,150 km	0,150 km	2 	Direction GIBLES 2 ^e sortie	0,850 km		
0,650 km	0,500 km	3 		0,350 km		
1,000 km	0,350 km	4 	 CH 0B - 4B - 8B Entrée Assistance	0,000 km		
0,500 km	0,500 km	<h1>Zone Assistance</h1>				

ETAPE	1	Plan de la Zone D'Assistance	MOYENNE	TEMPS IMPARTI 15 min ou 30 min
SECTION	1		DISTANCE	
SECTEUR	1		0,5 km	

La rue surlignée en vert



ETAPE 1		CH 0C - 4C - 8C à CH 1 - 5 - 9		MOYENNE 18,400 km/h	TEMPS IMPARTI
SECTION 1				4,600 km	15 min
SECTEUR 2					
DISTANCES		DIRECTION	INFORMATION	DISTANCE	
totale	partielle			régressive	
0,000 km	0,000 km	5	CH 0C - 4C - 8C Sortie Assistance	4,600 km	
0,200 km	0,200 km	6	CURBIGNY	4,400 km	
1,600 km	1,400 km	7	Chateau de Drée (de dos)	3,000 km	
2,000 km	0,400 km	8	D193 COLOMBIER GMRP sur 2,8 km	2,600 km	
4,600 km	2,600 km	9	CH 1 - 5 - 9	0,000 km	

ETAPE 1		CH 1 - 5 - 9 à CH 2 - 6 - 10		MOYENNE 29,455 km/h	TEMPS IMPARTI
SECTION 1					55 min
SECTEUR 3				27,000 km	
DISTANCES		DIRECTION	INFORMATION	DISTANCE	
totale	partielle			régressive	
0,150 km	0,150 km	10 	 <i>Départ ES 1 - 3 - 5</i>	26,850 km	
2,700 km	2,550 km	11 	  <i>CHÊNE</i>	24,300 km	
4,300 km	1,600 km	12 	  <i>(de dos)</i>	22,700 km	
4,700 km	0,400 km	13 	<i>CHICANE</i>	22,300 km	
5,300 km	0,600 km	14 	 <i>GMRP</i>	21,700 km	
5,800 km	0,500 km	15 		21,200 km	
6,150 km	0,350 km	16 	 <i>Arrivée ES 1 - 3 - 5</i>	20,850 km	

ES MATEQUIP/ 6,0 Km




ES 1 - 3 - 5

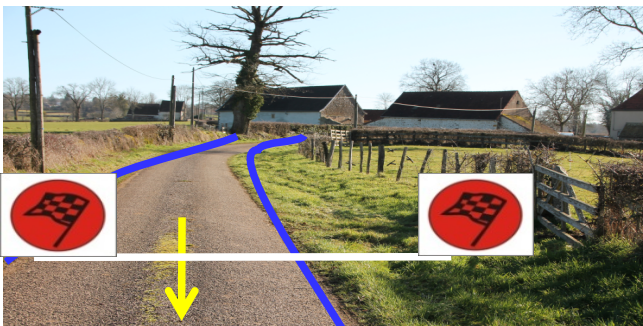
CH



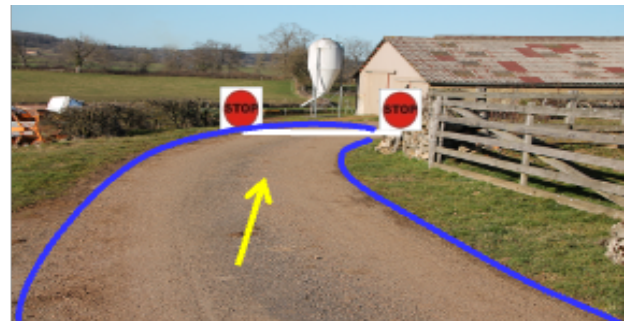
DEPART



ARRIVÉE



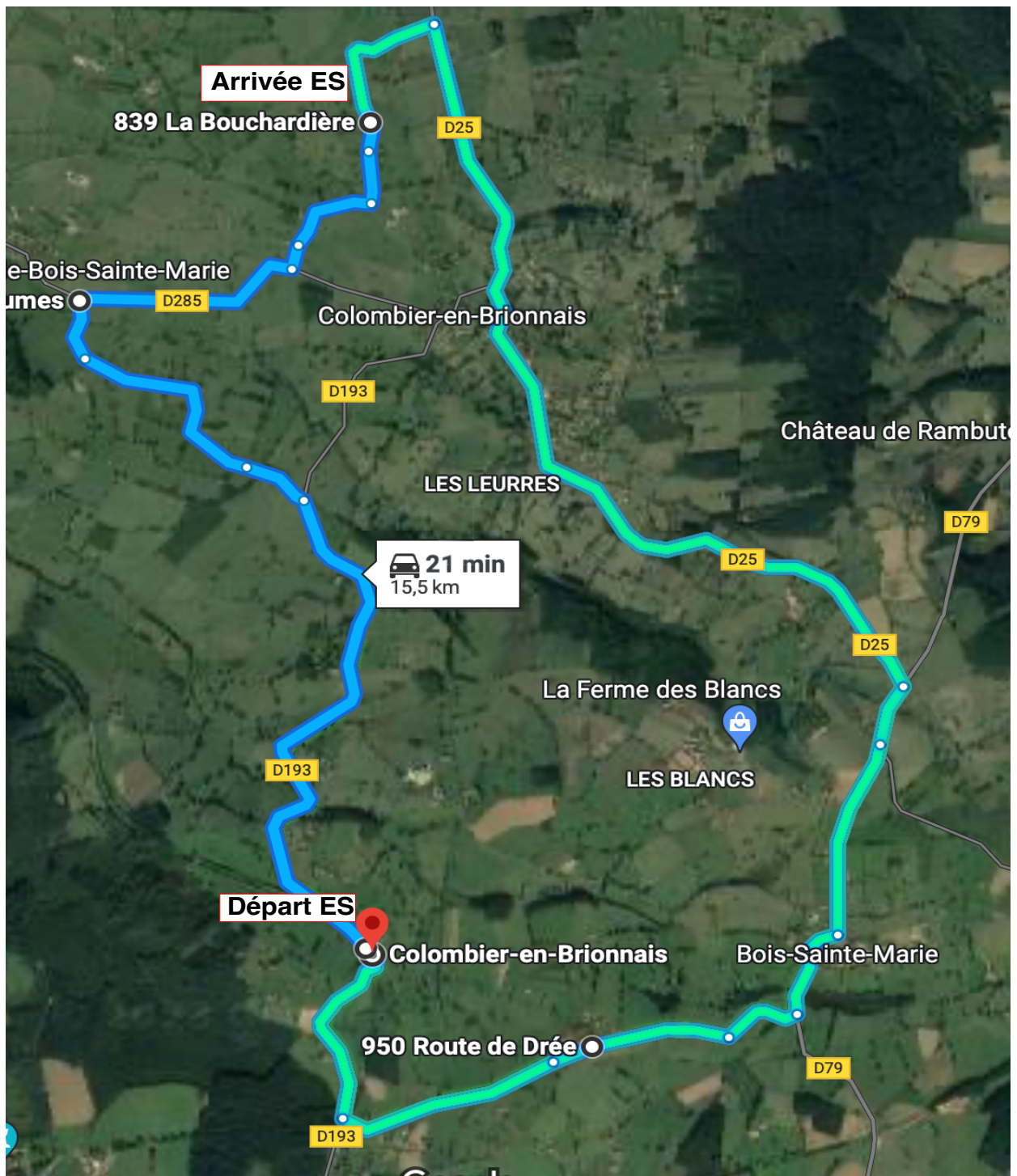
POINT STOP



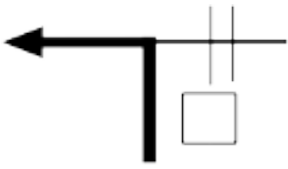

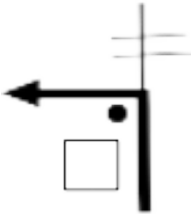



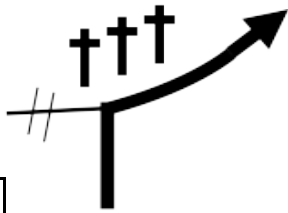
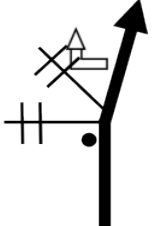
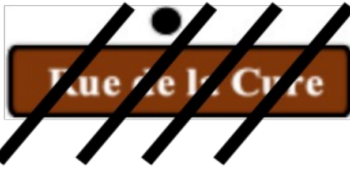
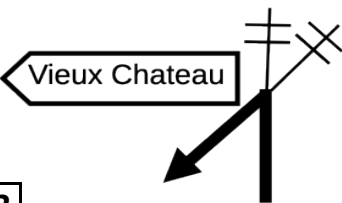


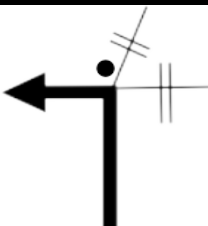

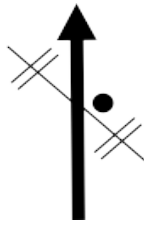

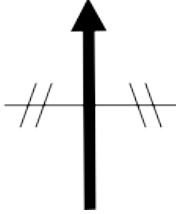

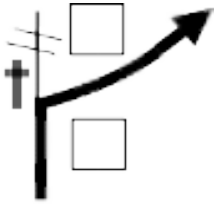
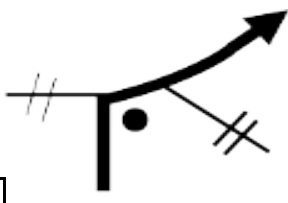



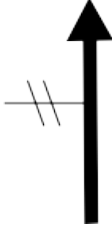
ES BS PNEUS

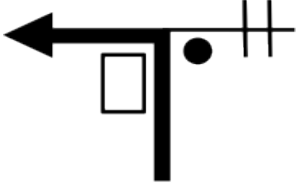


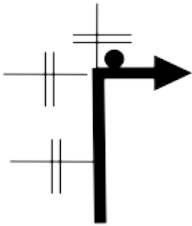

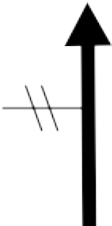
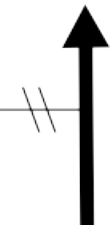


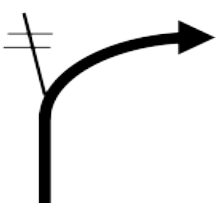
Itinéraire pour rejoindre le départ (en vert)

Indication: après avoir traversé Bois-Sainte-Marie, à la croix prendre à droite et suivre la pancarte Circuit des Eglises romanes



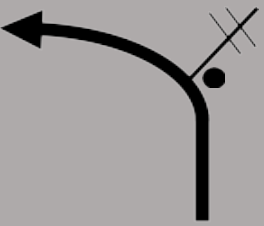

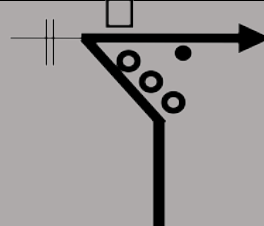

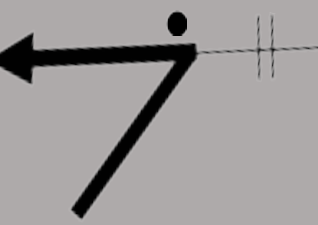
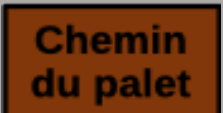
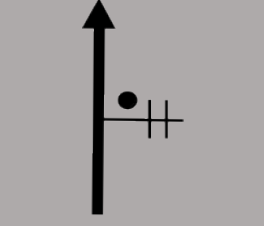
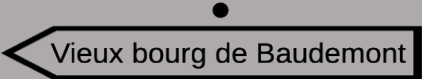
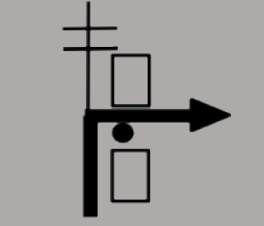
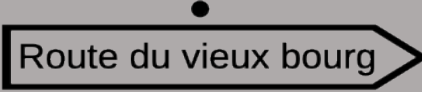
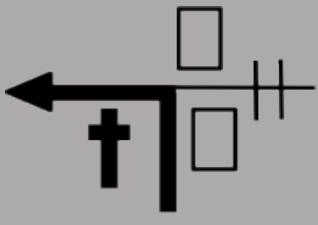
ETAPE 1		CH 1 - 5 - 9 à CH 2 - 6 - 10		MOYENNE 29,455 km/h	TEMPS IMPARTI
SECTION 1					55 min
SECTEUR 3				27,000 km	
DISTANCES		DIRECTION	INFORMATION	DISTANCE	
totale	partielle			régressive	
6,500 km	0,350 km	17 	 POINT STOP	20,500 km	
6,900 km	0,400 km	18 	<i>Sans Indication</i>  <i>Sortie Dangereuse</i> GMRP sur 2,2 km	20,100 km	
9,100 km	2,200 km	19 	 (de dos)	17,900 km	
10,800 km	1,700 km	20 		16,200 km	
11,800 km	1,000 km	21 		15,200 km	
12,300 km	0,500 km	22 	 GMRP (D425)	14,700 km	
12,600 km	0,300 km	23 	GMRP	14,400 km	

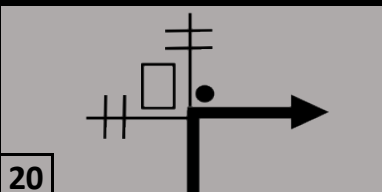
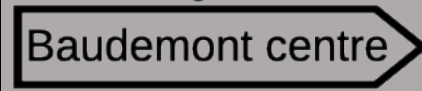
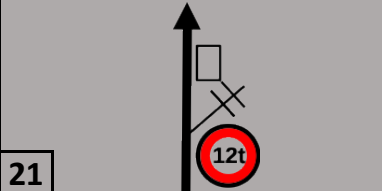
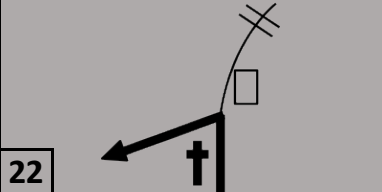


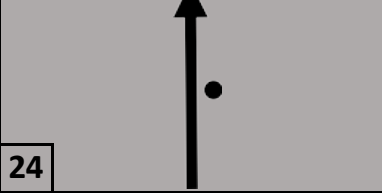
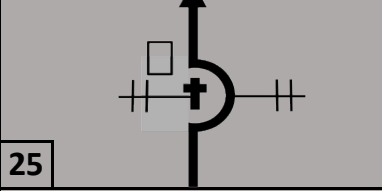
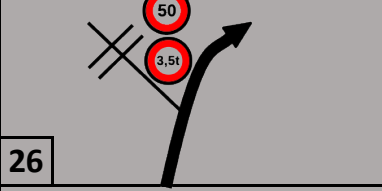
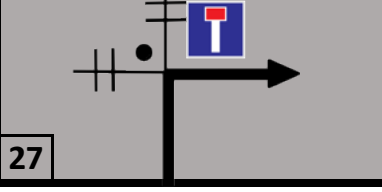

ETAPE 1		CH 1 - 5 - 9 à CH 2 - 6 - 10		MOYENNE 29,455 km/h	TEMPS IMPARTI
SECTION 1					55 min
SECTEUR 3				27,000 km	
DISTANCES		DIRECTION	INFORMATION	DISTANCE	
totale	partielle			régressive	
13,600 km	1,000 km				13,400 km
		24			
15,500 km	1,900 km				11,500 km
		25			
17,700 km	2,200 km				9,300 km
		26			
18,500 km	0,800 km		<i>Sans Indication</i>		8,500 km
		27			
18,700 km	0,200 km				8,300 km
		28			
19,000 km	0,300 km				8,000 km
		29			
19,400 km	0,400 km				7,600 km
		30			

ETAPE 1		CH 1 - 5 - 9 à CH 2 - 6 - 10		MOYENNE 29,455 km/h	TEMPS IMPARTI
SECTION 1					55 min
SECTEUR 3				27,000 km	
DISTANCES		DIRECTION	INFORMATION	DISTANCE	
totale	partielle			régressive	
19,800 km	0,400 km	 31	<p><i>Sans Indication</i></p>  	7,200 km	
19,900 km	0,100 km	 E		7,100 km	
20,200 km	0,300 km	 1	GMRP	6,800 km	
20,700 km	0,500 km	 2	GMRP	6,300 km	
21,100 km	0,400 km	 3		5,900 km	
22,300 km	1,200 km	 4		4,700 km	

ETAPE 1		CH 1 - 5 - 9 à CH 2 - 6 - 10		MOYENNE 29,455 km/h	TEMPS IMPARTI
SECTION 1					55 min
SECTEUR 4				27,000 km	
DISTANCES		DIRECTION	INFORMATION	DISTANCE	
totale	partielle			régressive	
22,600 km	0,300 km	5	<i>Sans Indication</i>	4,400 km	
23,700 km	1,100 km	6	GMRP	3,300 km	
24,500 km	0,800 km	7	GMRP	2,500 km	
25,100 km	0,600 km	8		1,900 km	
25,200 km	0,100 km	9		1,800 km	
25,600 km	0,400 km	10		1,400 km	

ETAPE 1		CH 1 - 5 - 9 à CH 2 - 6 - 10		MOYENNE 29,455 km/h	TEMPS IMPARTI
SECTION 1					55 min
SECTEUR 4				27,000 km	
25,900 km	0,300 km	11			1,100 km
26,950 km	1,050 km	12			0,050 km
27,000 km	0,050 km	13			0,000 km

ETAPE 1		CH 2 - 6 - 10 à CH 3 - 7 - 11		MOYENNE 21,086 km/h	TEMPS IMPARTI
SECTION 1					35 min
SECTEUR 4				12,300 km	
DISTANCES		DIRECTION	INFORMATION	DISTANCE	
totale	partielle			régressive	
0,250 km	0,250 km	 14			12,050 km
0,450 km	0,200 km	 15			11,850 km
2,100 km	1,650 km	 16			10,200 km
3,000 km	0,900 km	 17			9,300 km
4,000 km	1,000 km	 18	 de dos		8,300 km
4,200 km	0,200 km	 19			8,100 km

ETAPE 1		CH 2 - 6 - 10 à CH 3 - 7 - 11		MOYENNE 20,829 km/h	TEMPS IMPARTI
SECTION 1					35 min
SECTEUR 4				12,150 km	
DISTANCES		DIRECTION	INFORMATION	DISTANCE	
totale	partielle			régressive	
4,400 km	0,200 km			7,900 km	
4,500 km	0,100 km			7,800 km	
5,500 km	1,000 km			6,800 km	
5,750 km	0,250 km			6,550 km	
6,350 km	0,600 km		<i>• CHICANE</i>	5,950 km	
6,500 km	0,150 km			5,800 km	
7,200 km	0,700 km		GMRP	5,100 km	
7,550 km	0,350 km			4,750 km	

ES VERNAY / 7,1 Km

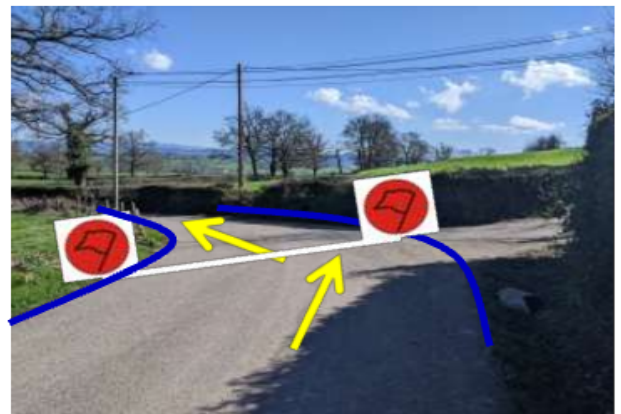


ES 2 - 4 - 6


CH



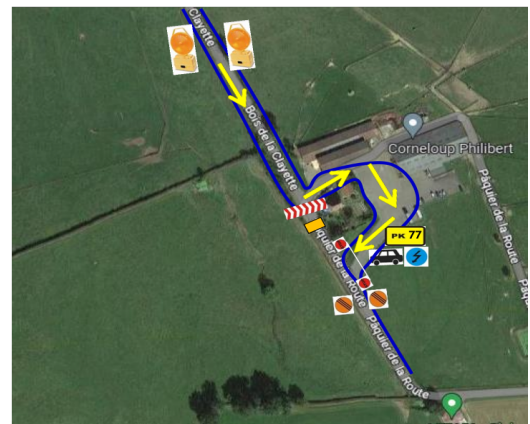
DEPART



ARRIVÉE



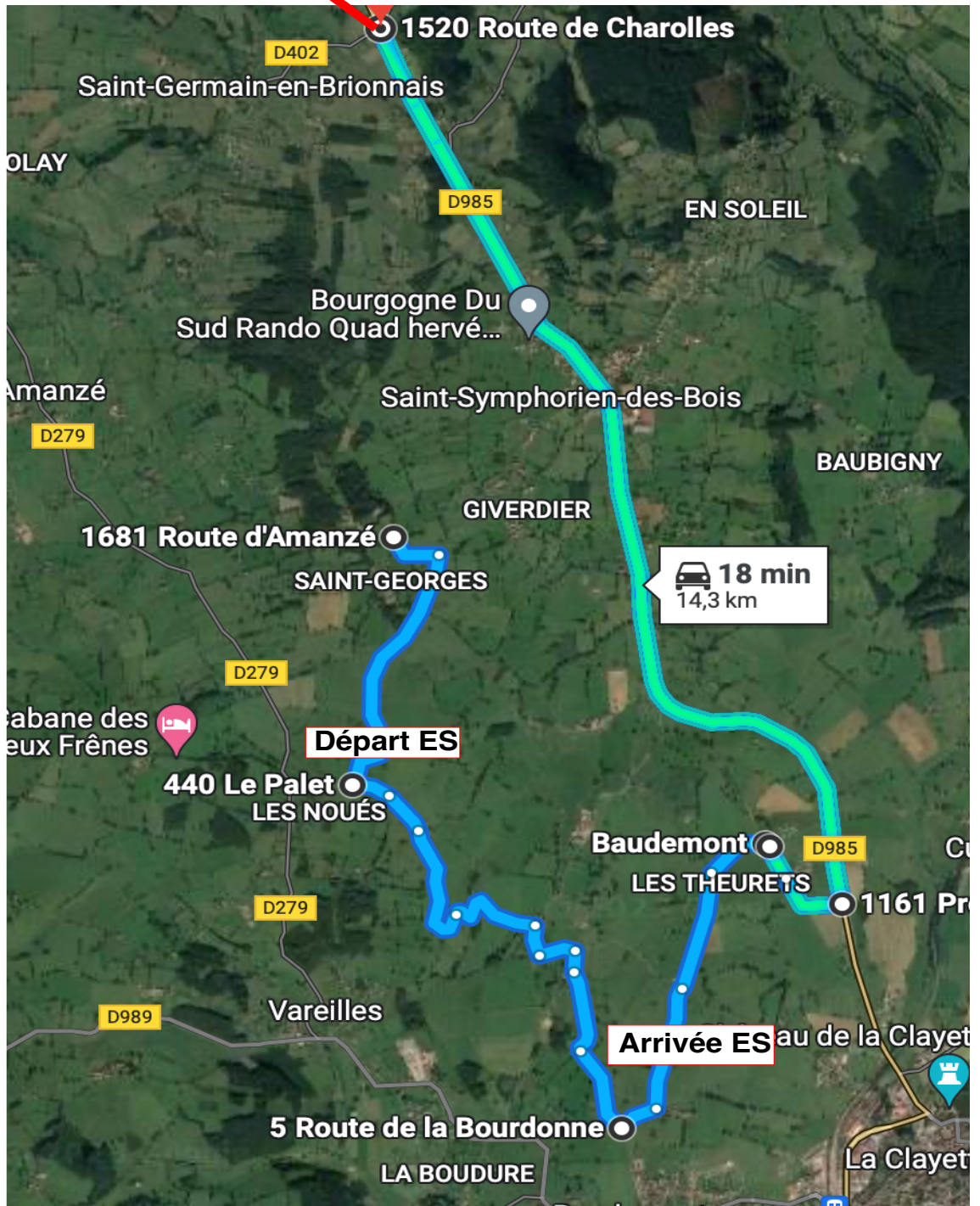
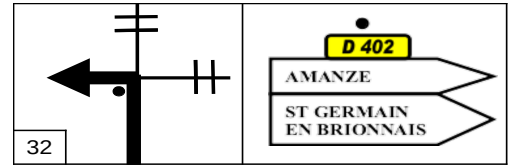
POINT STOP

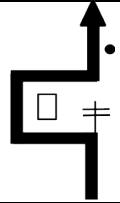


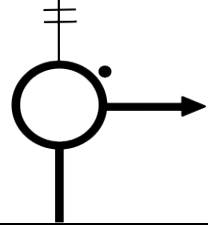
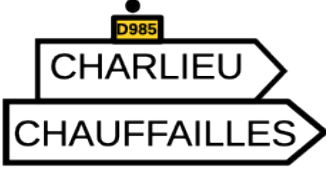
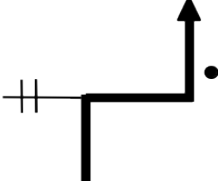

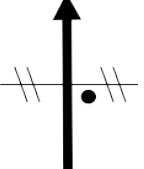





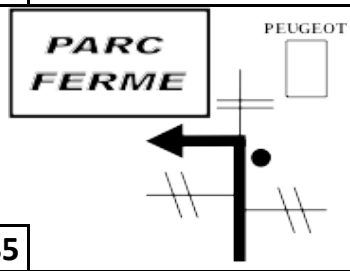



ES VERNAY


Itinéraire pour rejoindre le départ (en vert)

Vous êtes à la case 32 du roadbook modifiée comme ci-contre pour la circonstance



ETAPE 1		CH 2 - 6 - 10 à CH 3 - 7 - 11		MOYENNE 21,086 km/h	TEMPS IMPARTI
SECTION 1					35 min
SECTEUR 4				12,300 km	
DISTANCES		DIRECTION	INFORMATION	DISTANCE	
totale	partielle			régressive	
8,000 km	0,450 km	28 	 POINT STOP	4,300 km	
8,350 km	0,350 km	29 		3,950 km	
9,700 km	1,350 km	30 		2,600 km	
10,650 km	0,950 km	31 		1,650 km	
11,100 km	0,450 km	32 		1,200 km	
11,950 km	0,850 km	33 		0,350 km	
12,100 km	0,150 km	34 		0,200 km	
12,300 km	0,200 km	35 	 CH 3 - 7 - 11	0,000 km	

MO



43^e Rallye du brionnais

21 & 22 juin 2024



Equipage		Véhicule utilisé pour les reconnaissances		
N° de Reco		Marque	Type	Immatriculation

AVIS TRÈS IMPORTANT

Les reconnaissances ne sont autorisées que les jours suivants:
Dimanche 16 juin 2024 de 9 h 00 à 12 h 00 et de 13 h 30 à 18 h 00
Vendredi 21 juin 2024 de 10 h 00 à 20 h 00

CARNET D'INFRACTIONS

Date	Heure	Infraction constatée	Nom du controleur	Emargement du controleur

Document à présenter obligatoirement aux organisateurs lors des vérifications administratives