



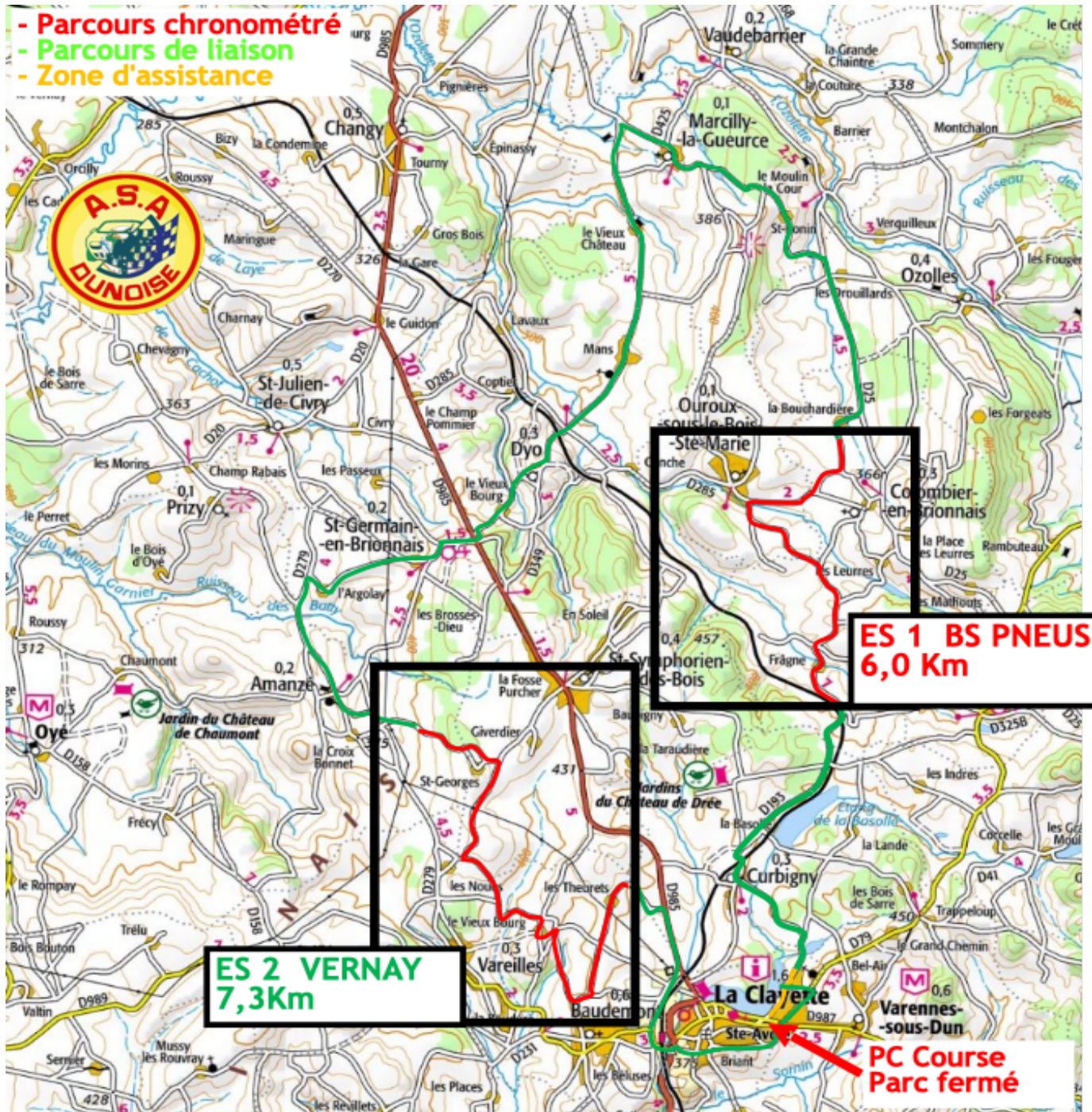
# ROADBOOK

42<sup>ème</sup> Rallye du Brionnais











16 et 17 juin 2023

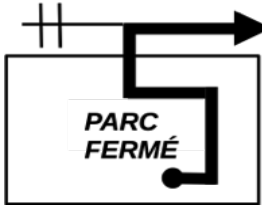

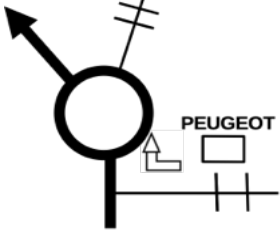
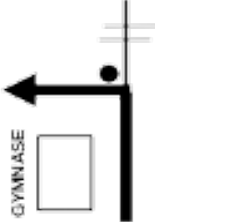

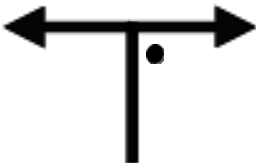



# Plan général



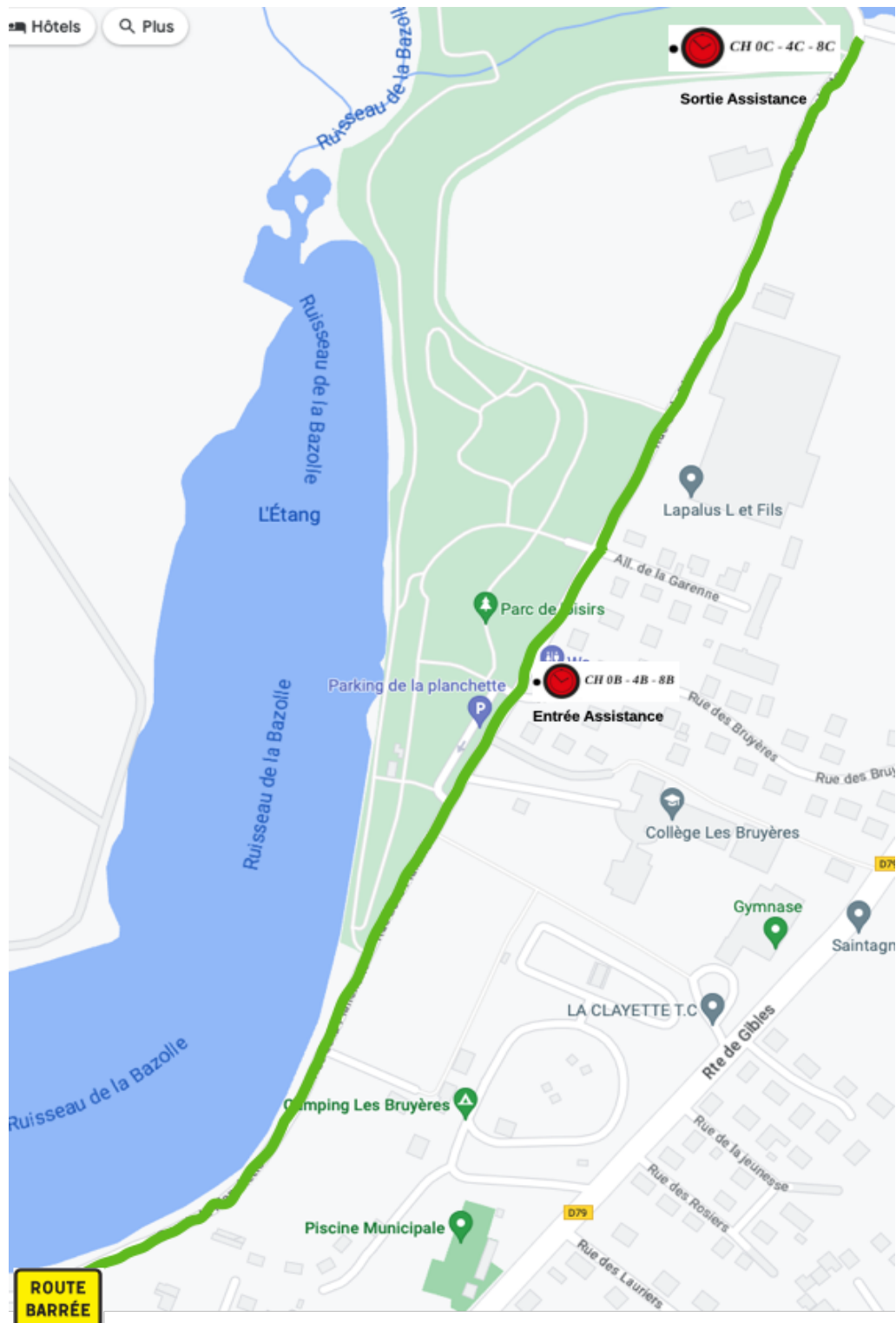
# **LEGENDE**

	<b>DIRECTION A SUIVRE</b>
	<b>DIRECTION A SUIVRE</b>
	<b>DIRECTION A NE PAS SUIVRE</b>
	<b>DIRECTION A NE PAS SUIVRE</b>
	<b>EMPLACEMENT DES REPERES VISUELS</b>
<b>GMRP</b>	<b>GARDER MÊME ROUTE PRINCIPALE</b>
	<b>CONTROLE HORAIRE</b>
	<b>DEPART ES</b>
	<b>ARRIVÉE ES</b>
	<b>POINT STOP</b>
	<b>LIMITATION DE VITESSE</b>






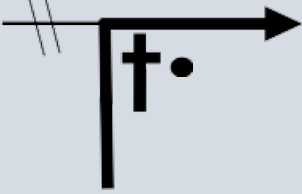



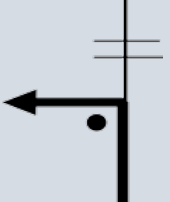

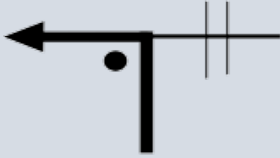



ETAPE 1		CH 0A - 4A - 8A à CH 0B - 4B - 8B		MOYENNE 6,000 km/h	TEMPS IMPARTI	
SECTION 1				DISTANCE	10 min	
SECTEUR 1				1,000 km		
DISTANCES		DIRECTION	INFORMATION	DISTANCE		
totale	partielle			régressive		
0,000 km	0,000 km	1 	 CH 0A - 4A - 8A	1,000 km		
0,150 km	0,150 km	2 	Direction GIBLES 2 <sup>e</sup> sortie	0,850 km		
0,650 km	0,500 km	3 		0,350 km		
1,000 km	0,350 km	4 	 CH 0B - 4B - 8B Entrée Assistance	0,000 km		
0,500 km	0,500 km	<h1>Zone Assistance</h1>				

ETAPE	1	<b>Plan de la Zone D'Assistance</b>	MOYENNE	TEMPS IMPARTI 15 min ou 30 min
SECTION	1		DISTANCE	
SECTEUR	1		0,5 km	

La rue surlignée en vert



ETAPE 1		CH 0C - 4C - 8C à CH 1 - 5 - 9		MOYENNE 18,000 km/h	TEMPS IMPARTI
SECTION 1				4,500 km	15 min
SECTEUR 2					
DISTANCES		DIRECTION	INFORMATION	DISTANCE	
totale	partielle			régressive	
0,000 km	0,000 km	5	CH 0C - 4C - 8C  Sortie Assistance	4,500 km	
0,200 km	0,200 km	6		4,300 km	
1,500 km	1,300 km	7		3,000 km	
1,900 km	0,400 km	8		2,600 km	
4,500 km	2,600 km	9	CH 1 - 5 - 9	0,000 km	

ETAPE 1		CH 1 - 5 - 9 à CH 2 - 6 - 10		MOYENNE 29,073 km/h	TEMPS IMPARTI
SECTION 1					55 min
SECTEUR 3				26,650 km	
DISTANCES		DIRECTION	INFORMATION	DISTANCE	
totale	partielle			régressive	
0,150 km	0,150 km	10 	 <i>Départ ES 1 - 3 - 5</i>	26,500 km	
2,700 km	2,550 km	11 	  ● <i>CHÊNE</i>	23,950 km	
4,300 km	1,600 km	12 	  <i>(de dos)</i>	22,350 km	
4,700 km	0,400 km	13 	● <i>CHICANE</i>	21,950 km	
5,200 km	0,500 km	14 	●  GMRP	21,450 km	
5,800 km	0,600 km	15 	● 	20,850 km	
6,150 km	0,350 km	16 	●  <i>Arrivée ES 1 - 3 - 5</i>	20,500 km	

# ES BS PNEUS / 6,0 Km

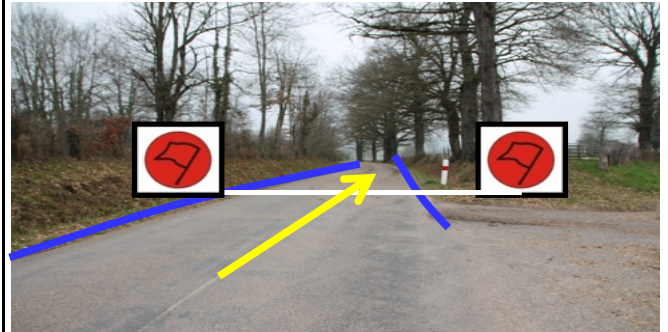


ES 1 - 3 - 5


CH



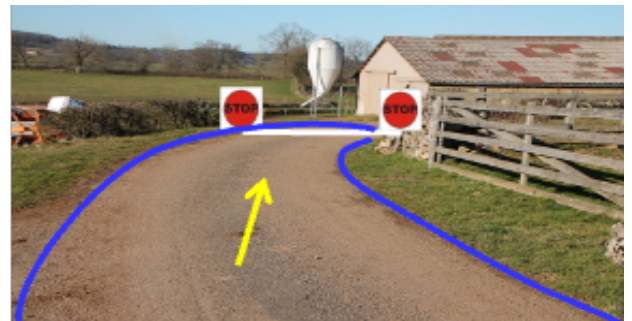
DEPART



ARRIVÉE



POINT STOP

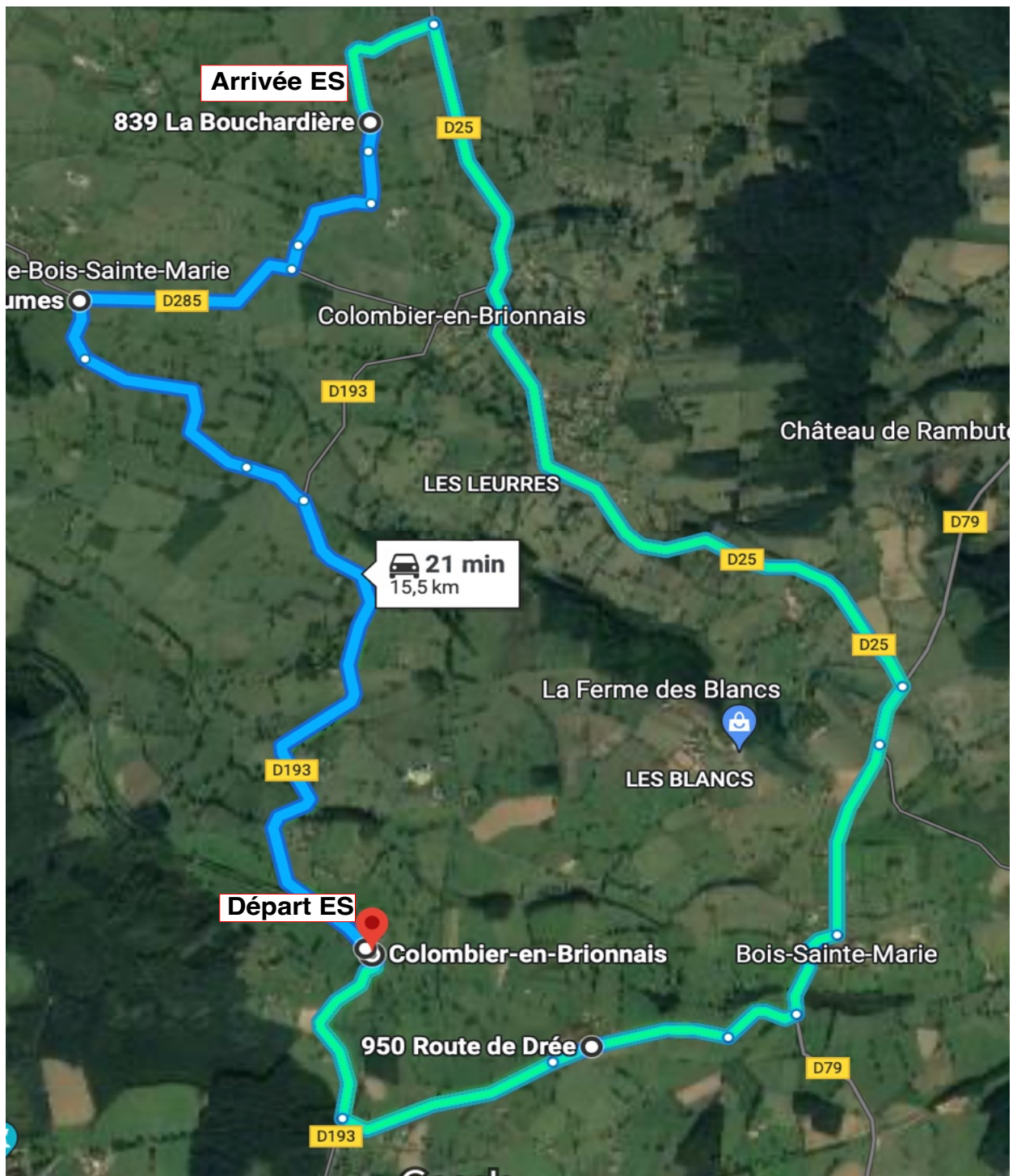










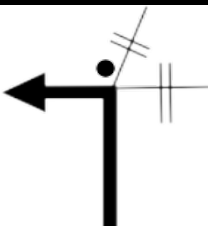

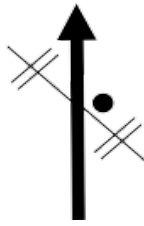

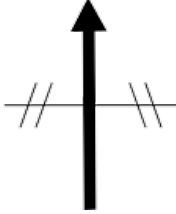

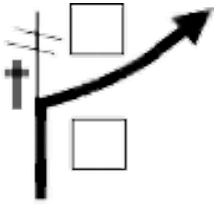
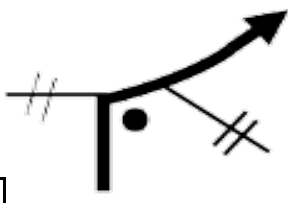

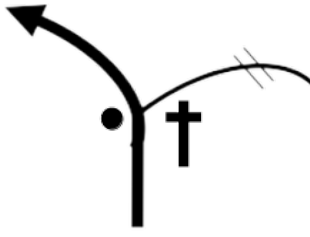

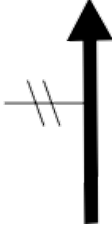
# ES BS PNEUS

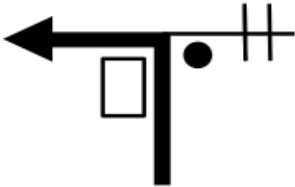


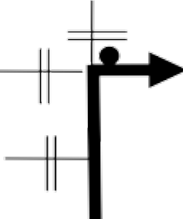



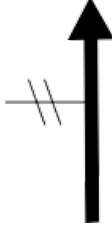
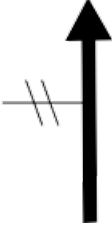


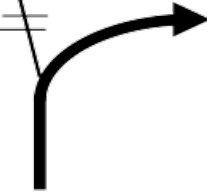
## Itinéraire pour rejoindre le départ (en vert)

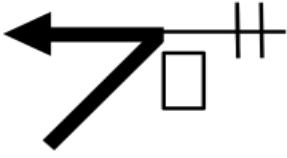

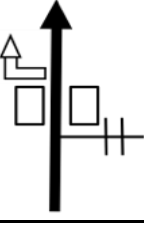
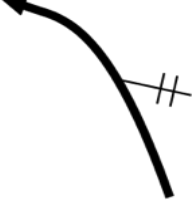
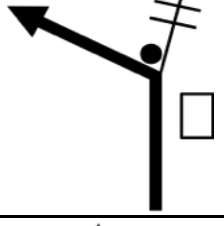

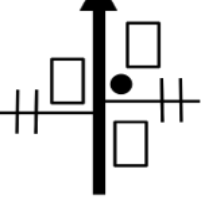

Indication: après avoir traversé Bois-Sainte-Marie, à la croix prendre à droite et suivre la pancarte Circuit des Eglises romanes



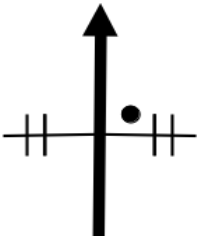





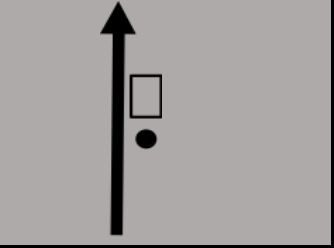

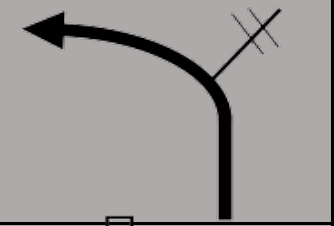
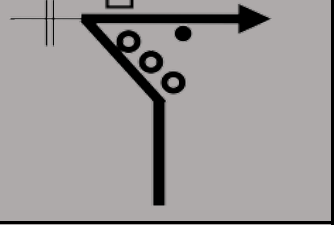

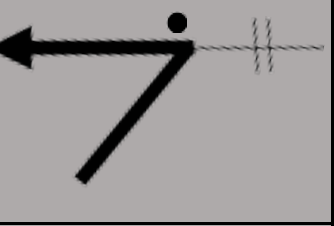

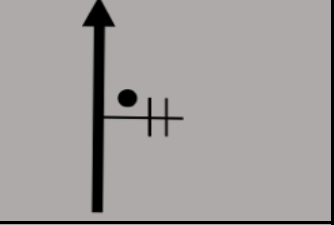
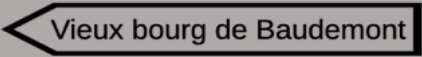
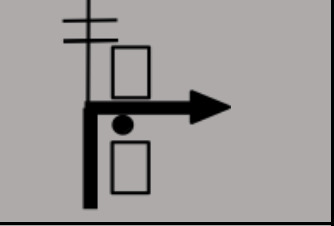

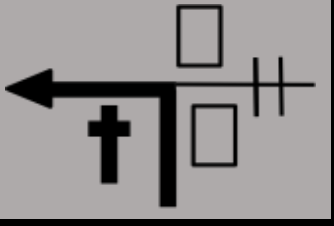
ETAPE 1		CH 1 - 5 - 9 à CH 2 - 6 - 10		MOYENNE 29,073 km/h	TEMPS IMPARTI
SECTION 1					55 min
SECTEUR 3				26,650 km	
DISTANCES		DIRECTION	INFORMATION	DISTANCE	
totale	partielle			régressive	
6,500 km	0,350 km	17	 <b>POINT STOP</b>	20,150 km	
6,900 km	0,400 km	18	<i>Sans Indication</i>  <b>Sortie Dangereuse</b> GMRP sur 2,2 km	19,750 km	
9,100 km	2,200 km	19	 <b>( de dos)</b>	17,550 km	
10,800 km	1,700 km	20	 	15,850 km	
11,800 km	1,000 km	21		14,850 km	
12,300 km	0,500 km	22		14,350 km	
12,450 km	0,150 km	23	<i>Sans Indication</i>	14,200 km	

ETAPE 1		CH 1 - 5 - 9 à CH 2 - 6 - 10		MOYENNE 29,073 km/h	TEMPS IMPARTI
SECTION 1					55 min
SECTEUR 3				26,650 km	
DISTANCES		DIRECTION	INFORMATION	DISTANCE	
totale	partielle			régressive	
13,200 km	0,750 km				13,450 km
		24			
15,100 km	1,900 km				11,550 km
		25			
17,300 km	2,200 km				9,350 km
		26			
18,100 km	0,800 km		<i>Sans Indication</i>		8,550 km
		27			
18,300 km	0,200 km				8,350 km
		28			
18,600 km	0,300 km				8,050 km
		29			
19,000 km	0,400 km				7,650 km
		30			

ETAPE 1		CH 1 - 5 - 9 à CH 2 - 6 - 10		MOYENNE 29,073 km/h	TEMPS IMPARTI
SECTION 1					55 min
SECTEUR 3				26,650 km	
DISTANCES		DIRECTION	INFORMATION	DISTANCE	
totale	partielle			régressive	
19,400 km	0,400 km	 31	<p><i>Sans Indication</i></p>   <i>Sortie Dangereuse</i>	7,250 km	
19,500 km	0,100 km	 E	  	7,150 km	
19,800 km	0,300 km	 1	GMRP	6,850 km	
20,300 km	0,500 km	 2	GMRP	6,350 km	
20,700 km	0,400 km	 3		5,950 km	
21,900 km	1,200 km	 4		4,750 km	

ETAPE 1		CH 1 - 5 - 9 à CH 2 - 6 - 10		MOYENNE 29,073 km/h	TEMPS IMPARTI
SECTION 1					55 min
SECTEUR 4				26,650 km	
DISTANCES		DIRECTION	INFORMATION	DISTANCE	
totale	partielle			régressive	
22,200 km	0,300 km	 5	<i>Sans Indication</i>	4,450 km	
23,300 km	1,100 km	 6	GMRP	3,350 km	
24,100 km	0,800 km	 7	GMRP	2,550 km	
24,700 km	0,600 km	 8		1,950 km	
24,800 km	0,100 km	 9		1,850 km	
25,200 km	0,400 km	 10		1,450 km	

ETAPE 1		CH 1 - 5 - 9 à CH 2 - 6 - 10		MOYENNE 29,073 km/h	TEMPS IMPARTI
SECTION 1					55 min
SECTEUR 4				26,650 km	
25,500 km	0,300 km	11			1,150 km
26,600 km	1,100 km	12			0,050 km
26,650 km	0,050 km	13			0,000 km

ETAPE 1		CH 2 - 6 - 10 à CH 3 - 7 - 11		MOYENNE 20,829 km/h	TEMPS IMPARTI
SECTION 1					35 min
SECTEUR 4				12,150 km	
DISTANCES		DIRECTION	INFORMATION	DISTANCE	
totale	partielle			régressive	
0,150 km	0,150 km	14 	 <i>Départ ES 2 - 4 - 6</i>		12,000 km
0,250 km	0,100 km	15 	GMRP		11,900 km
0,450 km	0,200 km	16 			11,700 km
2,000 km	1,550 km	17 			10,150 km
2,900 km	0,900 km	18 			9,250 km
3,900 km	1,000 km	19 	 de dos		8,250 km
4,100 km	0,200 km	20 			8,050 km

ETAPE 1		CH 2 - 6 - 10 à CH 3 - 7 - 11		MOYENNE 20,829 km/h	TEMPS IMPARTI
SECTION 1					35 min
SECTEUR 4				12,150 km	
DISTANCES		DIRECTION	INFORMATION	DISTANCE	
totale	partielle			régressive	
4,300 km	0,200 km	21		7,850 km	
4,400 km	0,100 km	22		7,750 km	
5,400 km	1,000 km	23		6,750 km	
5,650 km	0,250 km	24		6,500 km	
6,250 km	0,600 km	25	<i>• CHICANE</i>	5,900 km	
6,400 km	0,150 km	26		5,750 km	
7,100 km	0,700 km	27	GMRP	5,050 km	
7,450 km	0,350 km	28		4,700 km	




# ES VERNAY / 7,1 Km

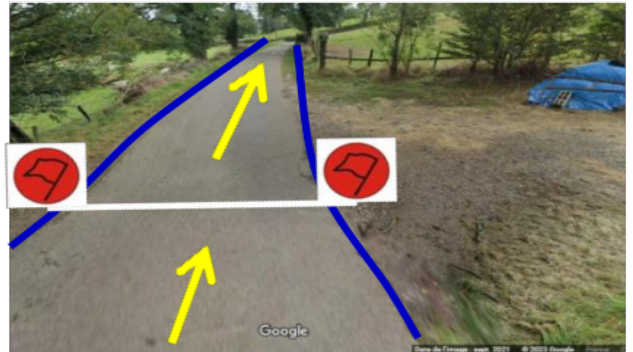


ES 2 - 4 - 6


CH



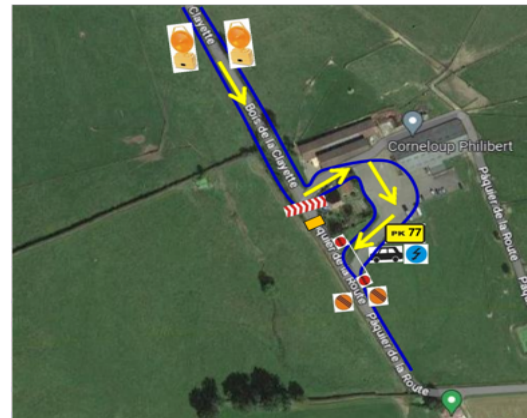
DEPART



ARRIVÉE



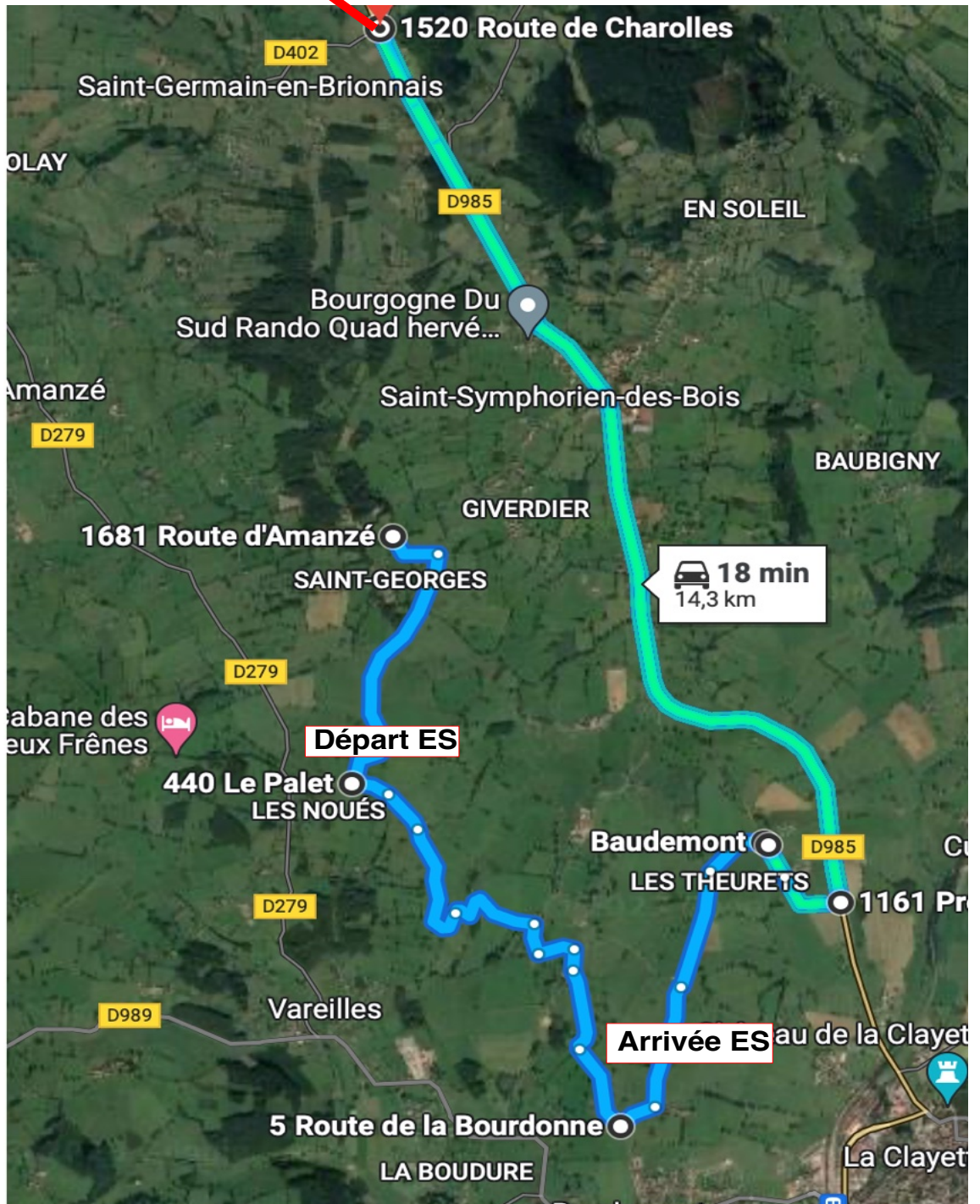
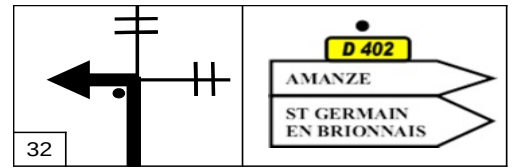
POINT STOP


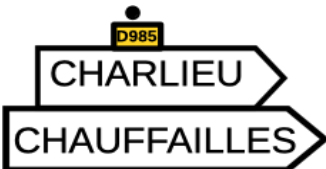







# ES VERNAY


Itinéraire pour rejoindre le départ (en vert)

Vous êtes à la case 32 du roadbook modifiée comme ci-contre pour la circonstance



ETAPE 1		CH 2 - 6 - 10 à CH 3 - 7 - 11		MOYENNE 20,829 km/h	TEMPS IMPARTI
SECTION 1					35 min
SECTEUR 4				12,150 km	
DISTANCES		DIRECTION	INFORMATION	DISTANCE	
totale	partielle			régressive	
7,900 km	0,450 km	29	 POINT STOP	4,250 km	
8,150 km	0,250 km	30		4,000 km	
9,400 km	1,250 km	31		2,750 km	
10,350 km	0,950 km	32		1,800 km	
10,800 km	0,450 km	33		1,350 km	
11,700 km	0,900 km	34		0,450 km	
11,950 km	0,250 km	35		0,200 km	
12,150 km	0,200 km	36	 CH 3 - 7 - 11	0,000 km	

MO



# 42<sup>e</sup> Rallye du brionnais

## 11 & 16 juin 2023



Equipage		Véhicule utilisé pour les reconnaissances		
N° de Reco		Marque	Type	Immatriculation

### AVIS TRÈS IMPORTANT

Les reconnaissances ne sont autorisées que les jours suivants:  
Dimanche 11 juin 2023 de 9 h 00 à 12 h 00 et de 13 h 30 à 18 h 00  
Vendredi 16 juin de 10 h 00 à 20 h 00

### CARNET D'INFRACTIONS

Date	Heure	Infraction constatée	Nom du controleur	Emargement du controleur

Document à présenter obligatoirement aux organisateurs lors des vérifications administratives